




## Appendix D – Toolbox of Measures

Measure	Description
<p>Raised Crosswalk</p>	 <ul style="list-style-type: none"> <li>• A marked pedestrian crosswalk at an intersection or mid-block location constructed at a higher elevation than the adjacent roadway.</li> <li>• Delineates the pedestrian and automobile space.</li> </ul>
<p>Curb Extension</p>	 <ul style="list-style-type: none"> <li>• Widening of curb into roadway.</li> <li>• Slows vehicles making turns.</li> <li>• Reduces crossing distance for pedestrians.</li> <li>• Provides opportunity for landscape enhancements.</li> </ul>
<p>Roundabout</p>	 <ul style="list-style-type: none"> <li>• A roundabout is a circular intersection where drivers travel counterclockwise around a centre island.</li> <li>• Aesthetically pleasing, while enhancing safety.</li> <li>• Already implemented in several locations in Oakville.</li> </ul>

<p>Raised Centre Median</p>	 <ul style="list-style-type: none"> <li>• An elevated median constructed in the centre of the roadway.</li> <li>• Helps slow traffic without reducing capacity, while providing visual aesthetics.</li> <li>• Reduction in pedestrian-vehicle conflict.</li> </ul>
<p>Concrete Speed Cushion</p>	 <ul style="list-style-type: none"> <li>• Features a centre 'knock-down' post allowing emergency vehicles to pass.</li> <li>• Slows passenger vehicles via a small speed hump on roadway.</li> <li>• Designed to accommodate wide wheel base of emergency vehicles (easy passage).</li> </ul>
<p>Chicane</p>	 <ul style="list-style-type: none"> <li>• Two or more alternating curb extensions that narrow a two-lane road to a one-lane road for a short distance.</li> <li>• Requires drivers to slow down and drive around them in a serpentine pattern.</li> <li>• Used on local and minor roadways not designated for transit or emergency vehicles.</li> </ul>

### Radar Speed Display Signs



- Displays speed of vehicles to its driver via an electronic display.
- Provides driver with feedback regarding vehicle operating speed.
- Can be permanently or temporarily installed.

### Passive Calming Techniques



- Pavement markings on roadway used to define space for vehicles (edge lines, cycle lanes).
- Clearly indicate driving space.
- Narrow the driving lanes to encourage drivers to slow