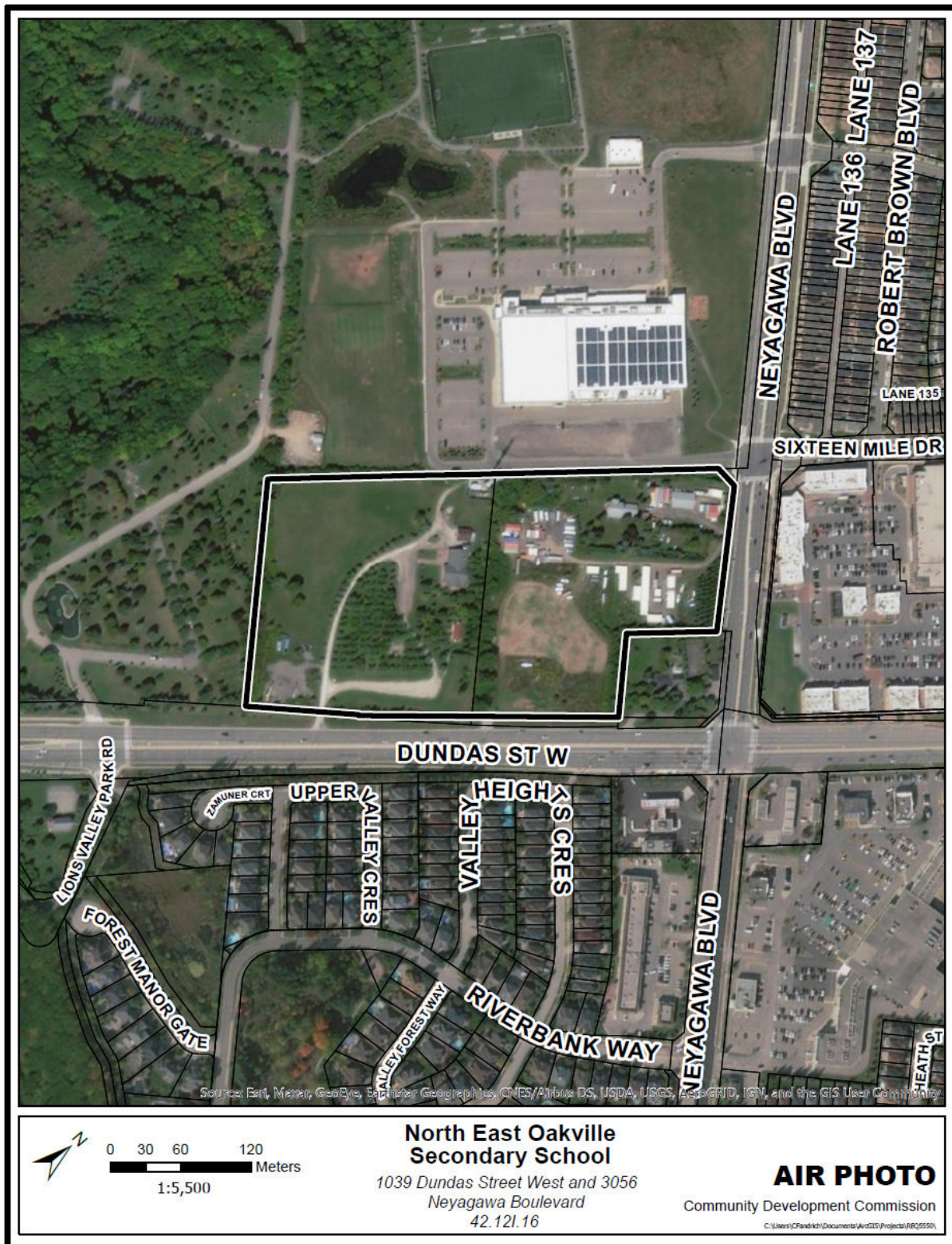
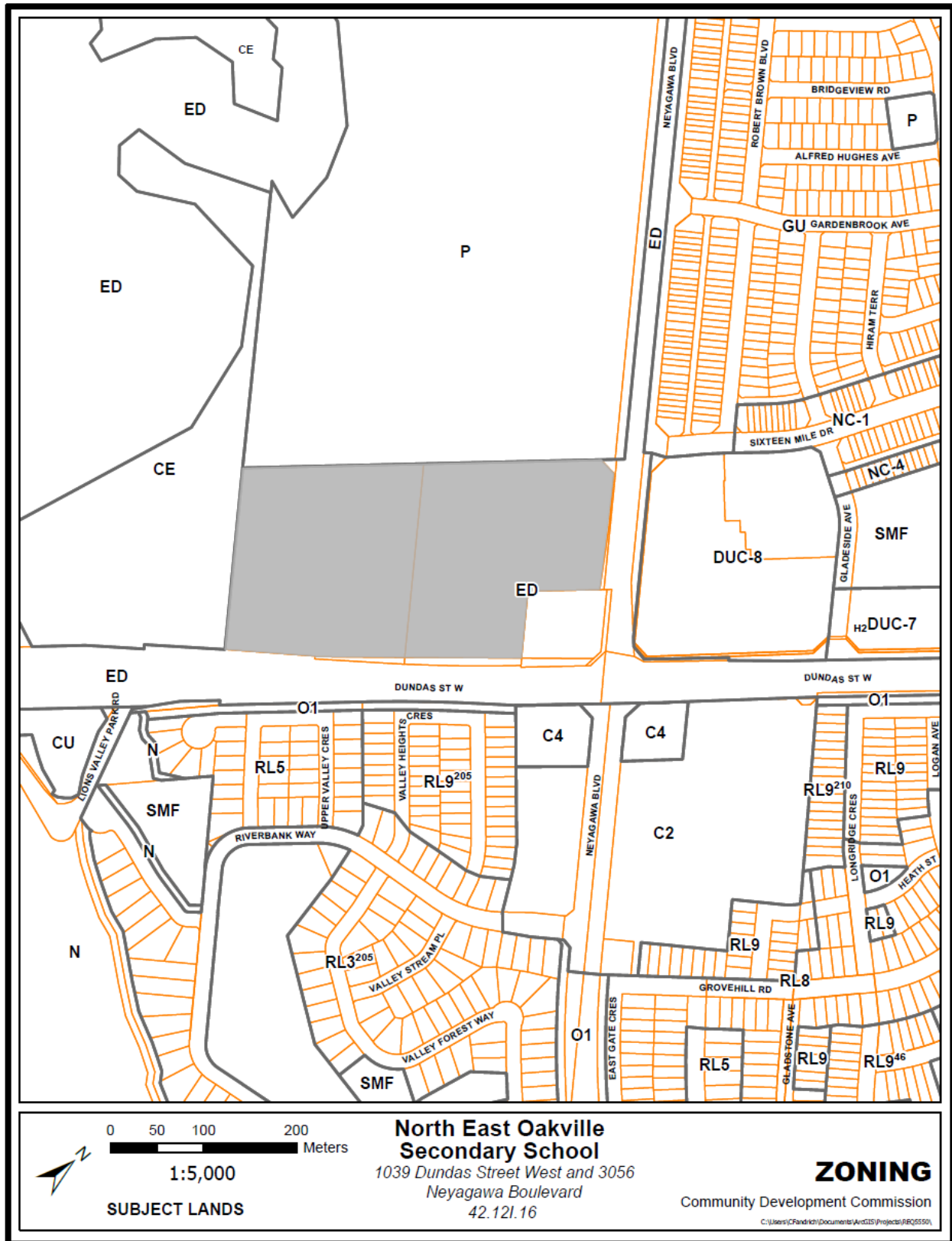


Appendix A – Maps of 1039 Dundas Street West and 3056 Neyagawa Boulevard

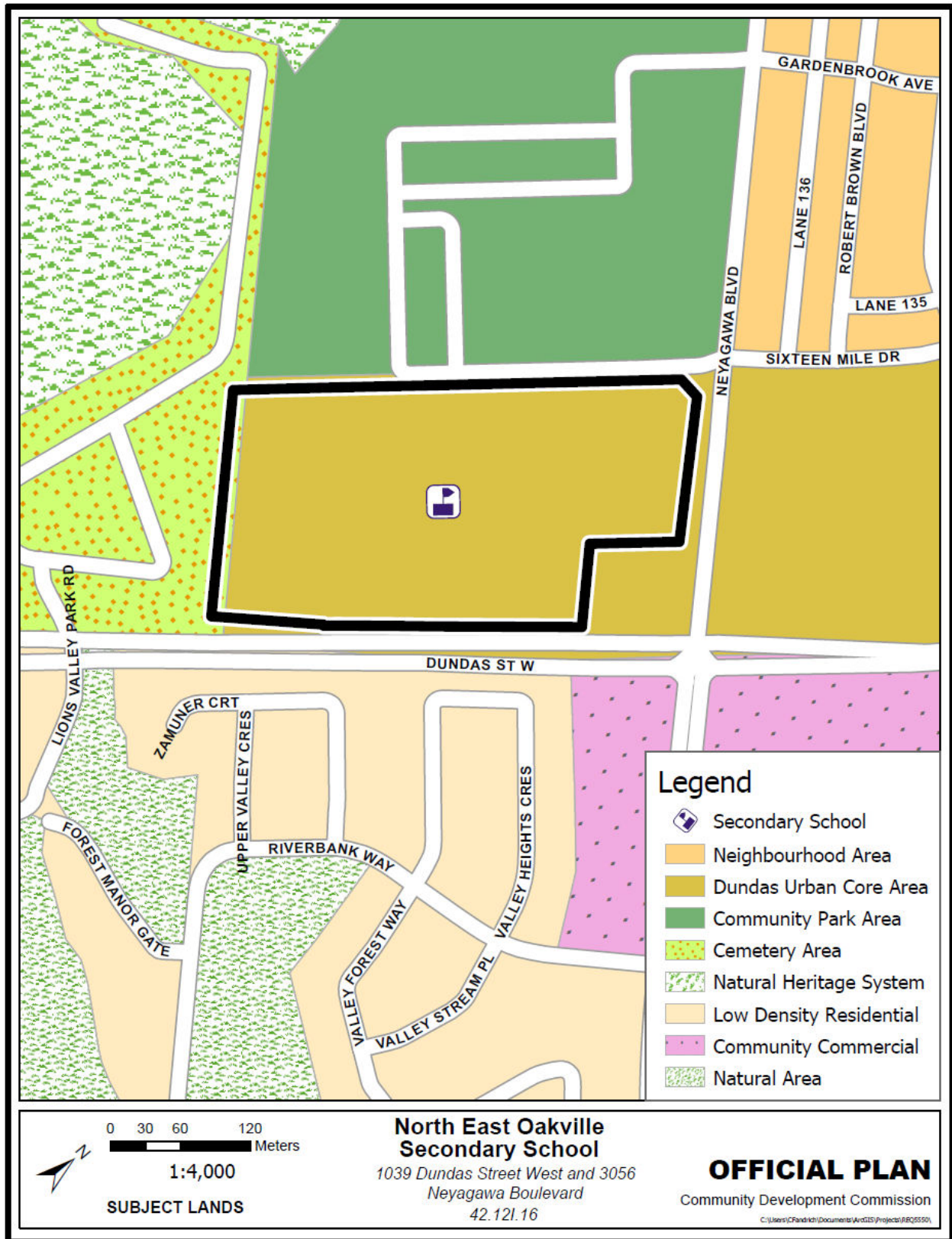
Map 1 – Air Photo



Map 2 – Zoning By-law



Map 3 – Official Plan



Map 4 – Concept Site Plan of Z.1321.01

