









Legend

Signage

-  Sign
-  Trail Marker
- Structural**
-  Vehicle Barrier
-  Boardwalk
-  Bridge
-  P-Gate Barrier
-  Ramp
-  Stairs

Other

-  Information
-  Observation Point
-  Picnic Area
-  Public Washroom

-  Parcels (Teranet: Ownership)
-  Cemeteries
-  Parks
-  Traffic Signs

Notes

81.3 0 40.64 81.3 Meters

Disclaimer: THIS IS NOT A LEGAL PLAN OF SURVEY.

NAD_1983_UTM_Zone_17N

APPENDIX A - 2444-2466 Old Bronte Road

December 1, 2020