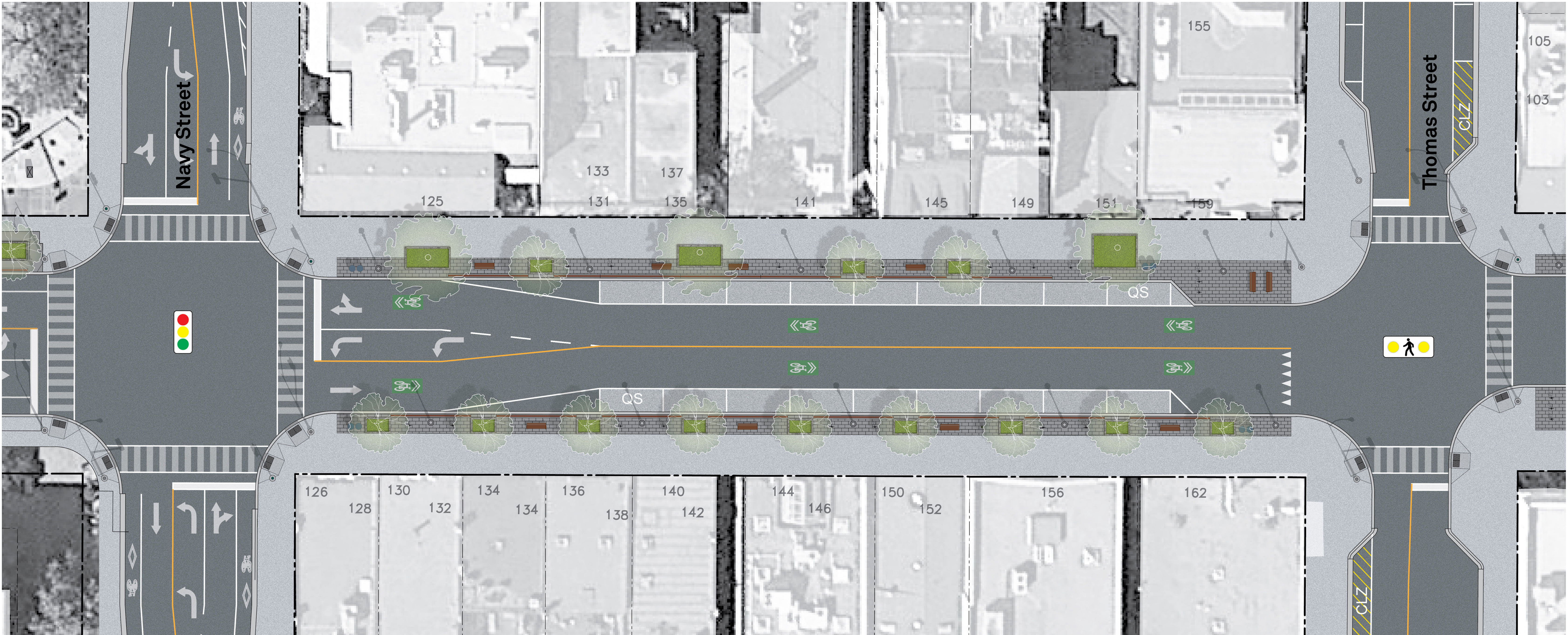




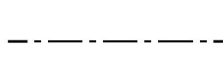






























2 Lakeshore Road Reconstruction & Streetscape Plan

Public Consultation - December 2017

APPENDIX B - FINAL STREETSCAPE PLAN - Navy Street to Thomas Street

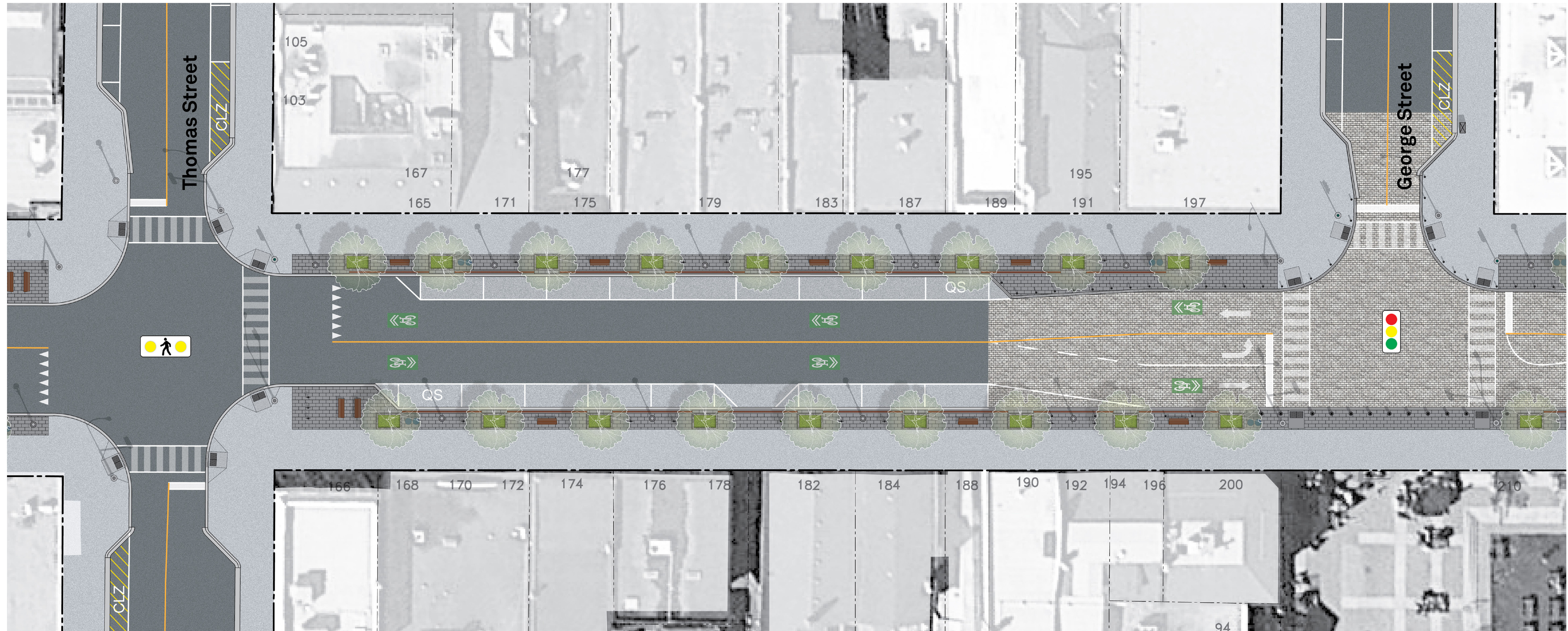


	Road R.O.W.		Parking Space		Concrete Curb		Bench
	Property Line		Accessible Parking Space		Trench Drain		Bike Rack
	PXO (Pedestrian Crossover)		Quick-Stop Parking Space		Tactile Warning Plate		Waste Receptacle
	Signalized Intersection		Commercial Loading Zone		Sharrow Markings		Parking Meter
	Centre Line		Asphalt Paving		Pedestrian Light Pole		Planter with Granite Curb
	Lane Line		Concrete Unit Paving		Traffic Light Pole		Traffic Signal Controller
	Durable Paint Crosswalk		Granite Paving		Light Pole / Light Pole with Traffic Light		Proposed Tree
	Directional Arrows		Concrete Paving		Bollard / Heavy Duty Bollard		Existing Retained Tree
	Pedestrian Yield Line						

3 Lakeshore Road Reconstruction & Streetscape Project

Public Consultation - December 2017

APPENDIX B - FINAL STREETSCAPE PLAN - Thomas Street to George Street



What is a PXO (Pedestrian Crossover)?

- A pedestrian crossover is a new type of crossing where drivers & cyclists are required to stop for pedestrians intending to cross the road
- Drivers & cyclists must allow the pedestrian to cross the FULL width of the road before proceeding, by law
- Unlike pedestrian crosswalks at traffic signal locations, at a crossover, drivers and cyclists must stop the yield line and wait until the pedestrian completely crosses the road before proceeding

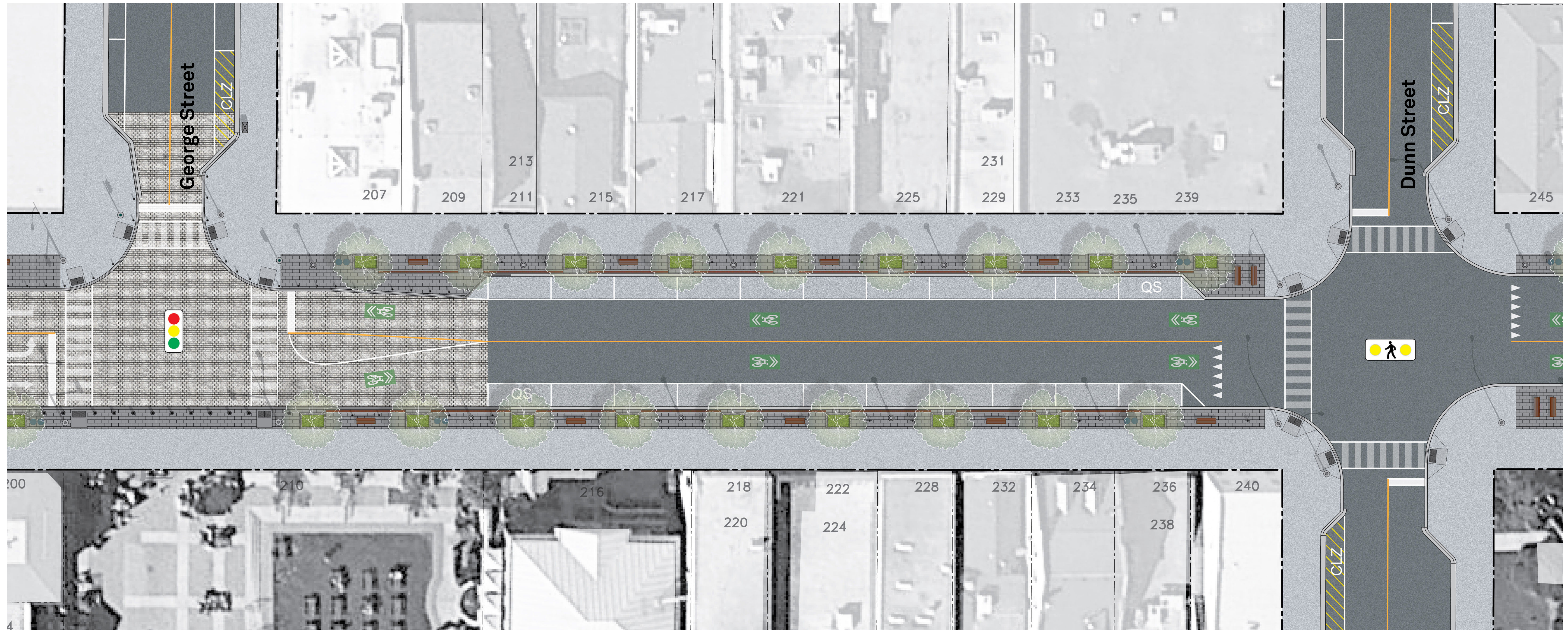






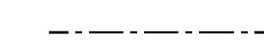




























<ul style="list-style-type: none"> Road R.O.W. Property Line PXO (Pedestrian Crossover) Signalized Intersection Centre Line Lane Line Durable Paint Crosswalk Directional Arrows Pedestrian Yield Line 	<ul style="list-style-type: none"> Parking Space Accessible Parking Space Quick-Stop Parking Space Commercial Loading Zone Asphalt Paving Concrete Unit Paving Granite Paving Concrete Paving 	<ul style="list-style-type: none"> Concrete Curb Trench Drain Tactile Warning Plate Sharrow Markings Pedestrian Light Pole Traffic Light Pole Light Pole / Light Pole with Traffic Light Bollard / Heavy Duty Bollard 	<ul style="list-style-type: none"> Bench Bike Rack Waste Receptacle Parking Meter Planter with Granite Curb Traffic Signal Controller Proposed Tree Existing Retained Tree
---	---	---	--

4 Lakeshore Road Reconstruction & Streetscape Plan

Public Consultation - December 2017

APPENDIX B - FINAL STREETSCAPE PLAN - George Street to Dunn Street

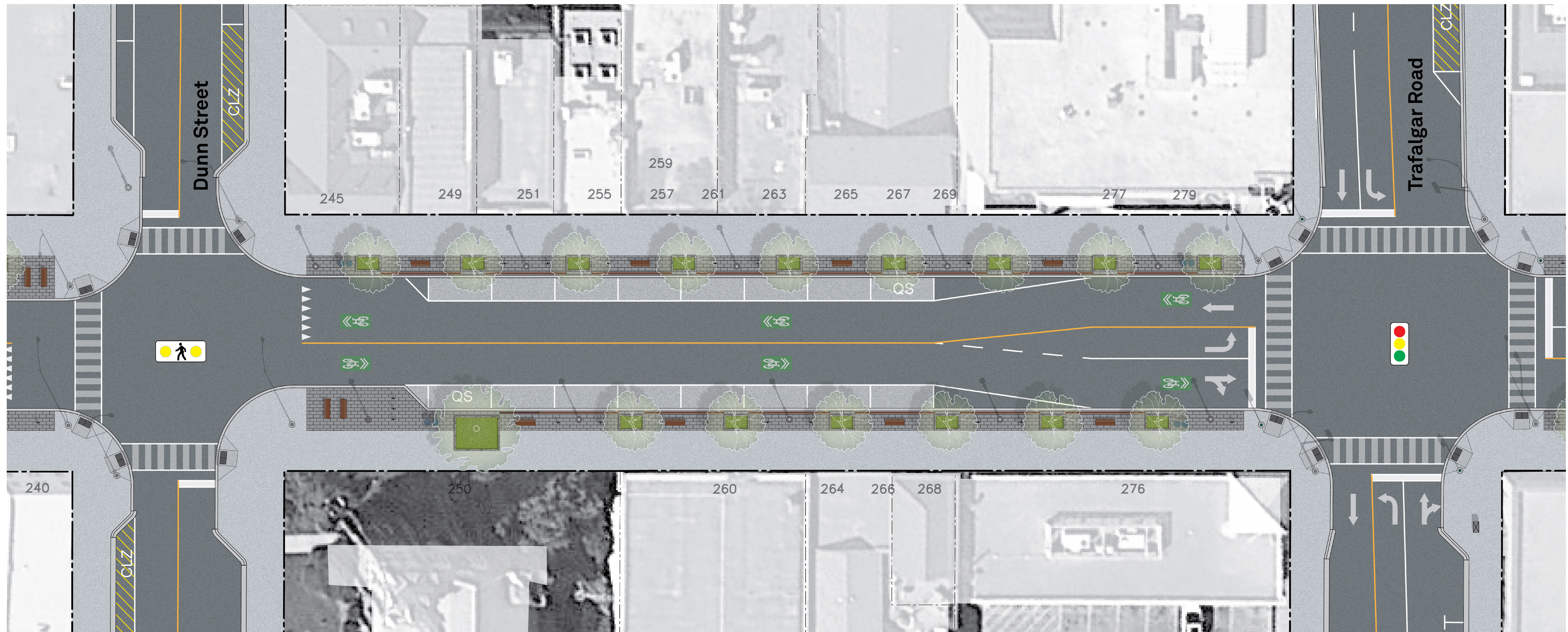


	Road R.O.W.		Parking Space		Concrete Curb		Bench
	Property Line		Accessible Parking Space		Trench Drain		Bike Rack
	PXO (Pedestrian Crossover)		Quick-Stop Parking Space		Tactile Warning Plate		Waste Receptacle
	Signalized Intersection		Commercial Loading Zone		Sharrow Markings		Parking Meter
	Centre Line		Asphalt Paving		Pedestrian Light Pole		Planter with Granite Curb
	Lane Line		Concrete Unit Paving		Traffic Light Pole		Traffic Signal Controller
	Durable Paint Crosswalk		Granite Paving		Light Pole / Light Pole with Traffic Light		Proposed Tree
	Directional Arrows		Concrete Paving		Bollard / Heavy Duty Bollard		Existing Retained Tree
	Pedestrian Yield Line						

5 Lakeshore Road Reconstruction & Streetscape Project

Public Consultation - December 2017

APPENDIX B - FINAL STREETSCAPE PLAN - Dunn Street to Trafalgar Road



What is a PXO (Pedestrian Crossover)?

- A pedestrian crossover is a new type of crossing where drivers & cyclists are required to stop for pedestrians intending to cross the road
- Drivers & cyclists must allow the pedestrian to cross the FULL width of the road before proceeding, by law
- Unlike pedestrian crosswalks at traffic signal locations, at a crossover, drivers and cyclists must stop the yield line and wait until the pedestrian completely crosses the road before proceeding

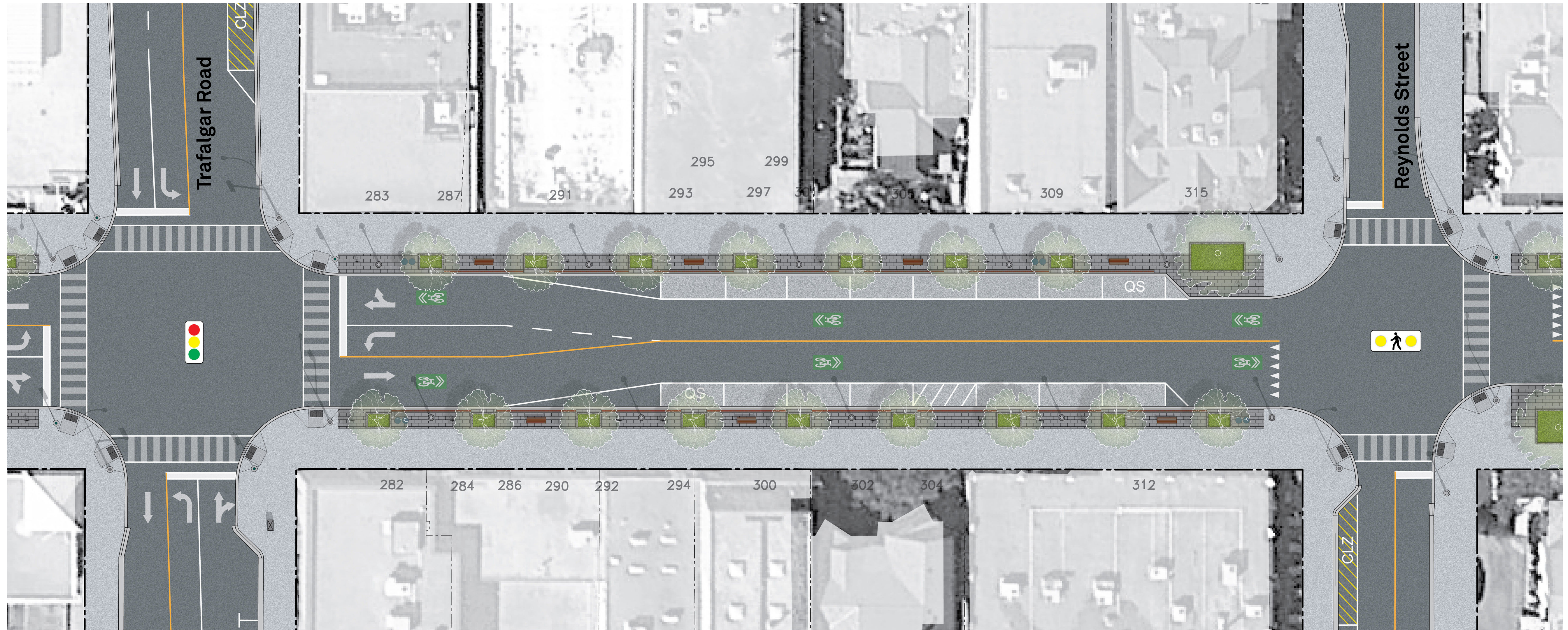


	Road R.O.W.		Parking Space		Concrete Curb		Bench
	Property Line		Accessible Parking Space		Trench Drain		Bike Rack
	PXO (Pedestrian Crossover)		Quick-Stop Parking Space		Tactile Warning Plate		Waste Receptacle
	Signalized Intersection		Commercial Loading Zone		Sharrow Markings		Parking Meter
	Centre Line		Asphalt Paving		Pedestrian Light Pole		Planter with Granite Curb
	Lane Line		Concrete Unit Paving		Traffic Light Pole		Traffic Signal Controller
	Durable Paint Crosswalk		Granite Paving		Light Pole / Light Pole with Traffic Light		Proposed Tree
	Directional Arrows		Concrete Paving		Bollard / Heavy Duty Bollard		Existing Retained Tree
	Pedestrian Yield Line						

6 Lakeshore Road Reconstruction & Streetscape Project

Public Consultation - December 2017

APPENDIX B - FINAL STREETSCAPE PLAN - Trafalgar Road to Reynolds Street

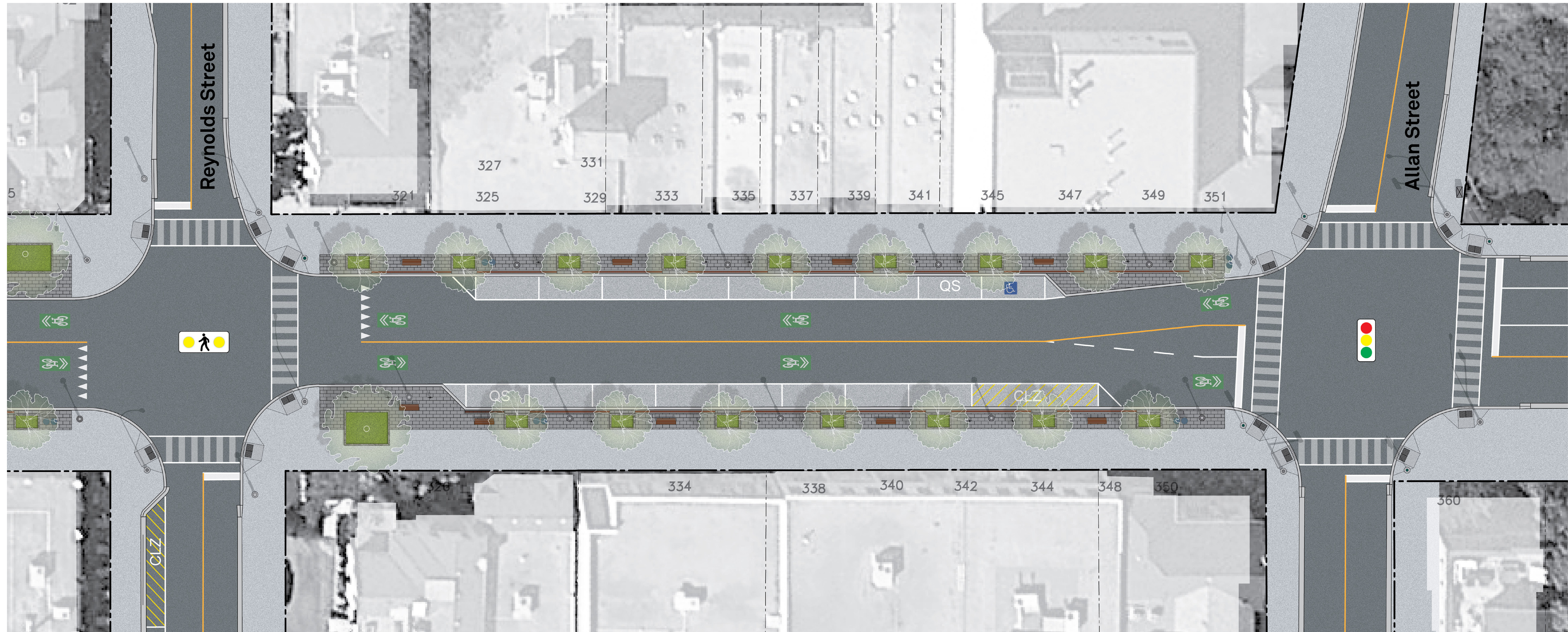


	Road R.O.W.		Parking Space		Concrete Curb		Bench
	Property Line		Accessible Parking Space		Trench Drain		Bike Rack
	PXO (Pedestrian Crossover)		Quick-Stop Parking Space		Tactile Warning Plate		Waste Receptacle
	Signalized Intersection		Commercial Loading Zone		Sharrow Markings		Parking Meter
	Centre Line		Asphalt Paving		Pedestrian Light Pole		Planter with Granite Curb
	Lane Line		Concrete Unit Paving		Traffic Light Pole		Traffic Signal Controller
	Durable Paint Crosswalk		Granite Paving		Light Pole / Light Pole with Traffic Light		Proposed Tree
	Directional Arrows		Concrete Paving		Bollard / Heavy Duty Bollard		Existing Retained Tree
	Pedestrian Yield Line						

7 Lakeshore Road Reconstruction & Streetscape Plan

Public Consultation - December 2017

APPENDIX B - FINAL STREETSCAPE PLAN - Reynolds Street to Allan Street



What is a PXO (Pedestrian Crossover)?

- A pedestrian crossover is a new type of crossing where drivers & cyclists are required to stop for pedestrians intending to cross the road
- Drivers & cyclists must allow the pedestrian to cross the FULL width of the road before proceeding, by law
- Unlike pedestrian crosswalks at traffic signal locations, at a crossover, drivers and cyclists must stop the yield line and wait until the pedestrian completely crosses the road before proceeding



	Road R.O.W.		Parking Space		Concrete Curb		Bench
	Property Line		Accessible Parking Space		Trench Drain		Bike Rack
	PXO (Pedestrian Crossover)		Quick-Stop Parking Space		Tactile Warning Plate		Waste Receptacle
	Signalized Intersection		Commercial Loading Zone		Sharrow Markings		Parking Meter
	Centre Line		Asphalt Paving		Pedestrian Light Pole		Planter with Granite Curb
	Lane Line		Concrete Unit Paving		Traffic Light Pole		Traffic Signal Controller
	Durable Paint Crosswalk		Granite Paving		Light Pole / Light Pole with Traffic Light		Proposed Tree
	Directional Arrows		Concrete Paving		Bollard / Heavy Duty Bollard		Existing Retained Tree
	Pedestrian Yield Line						