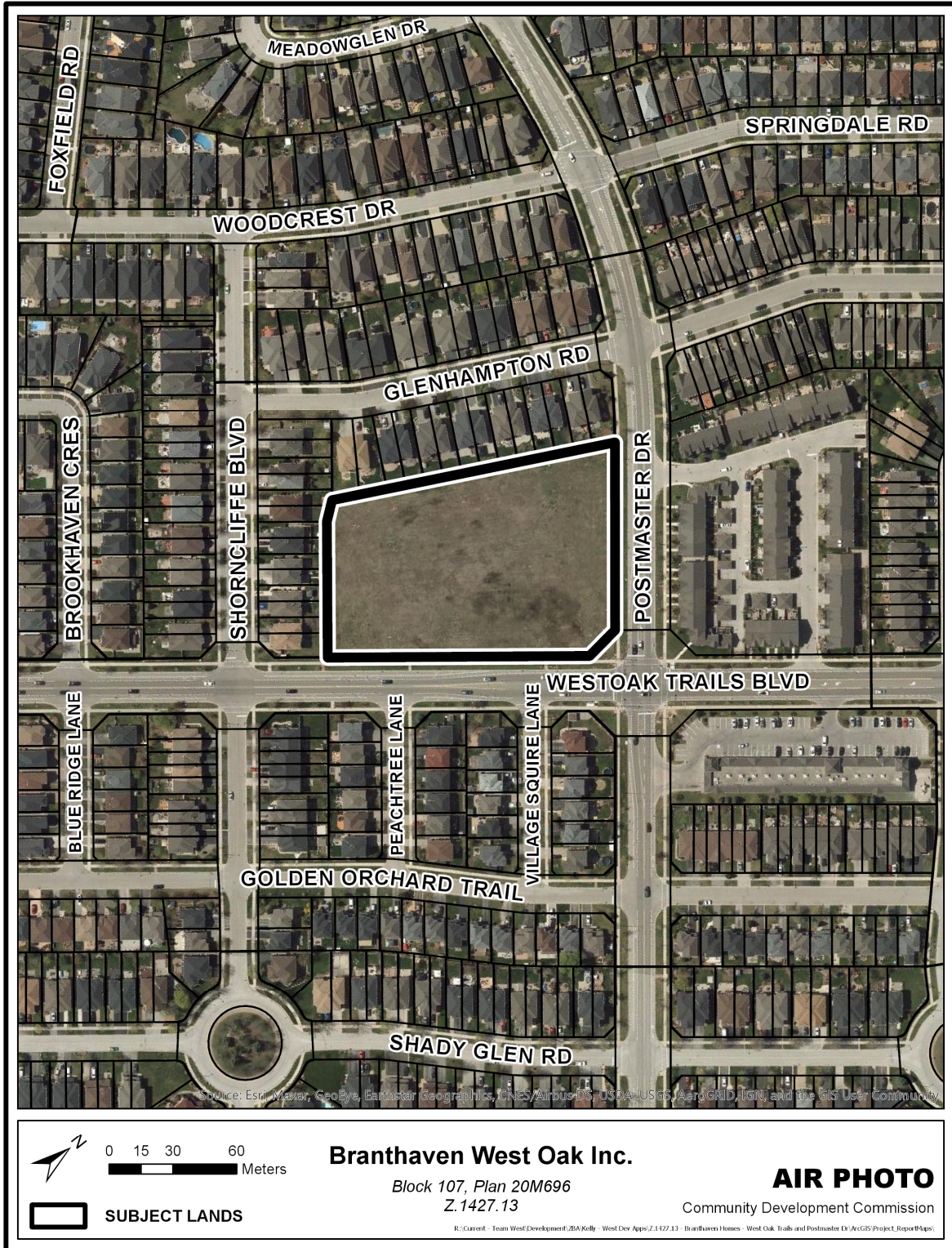
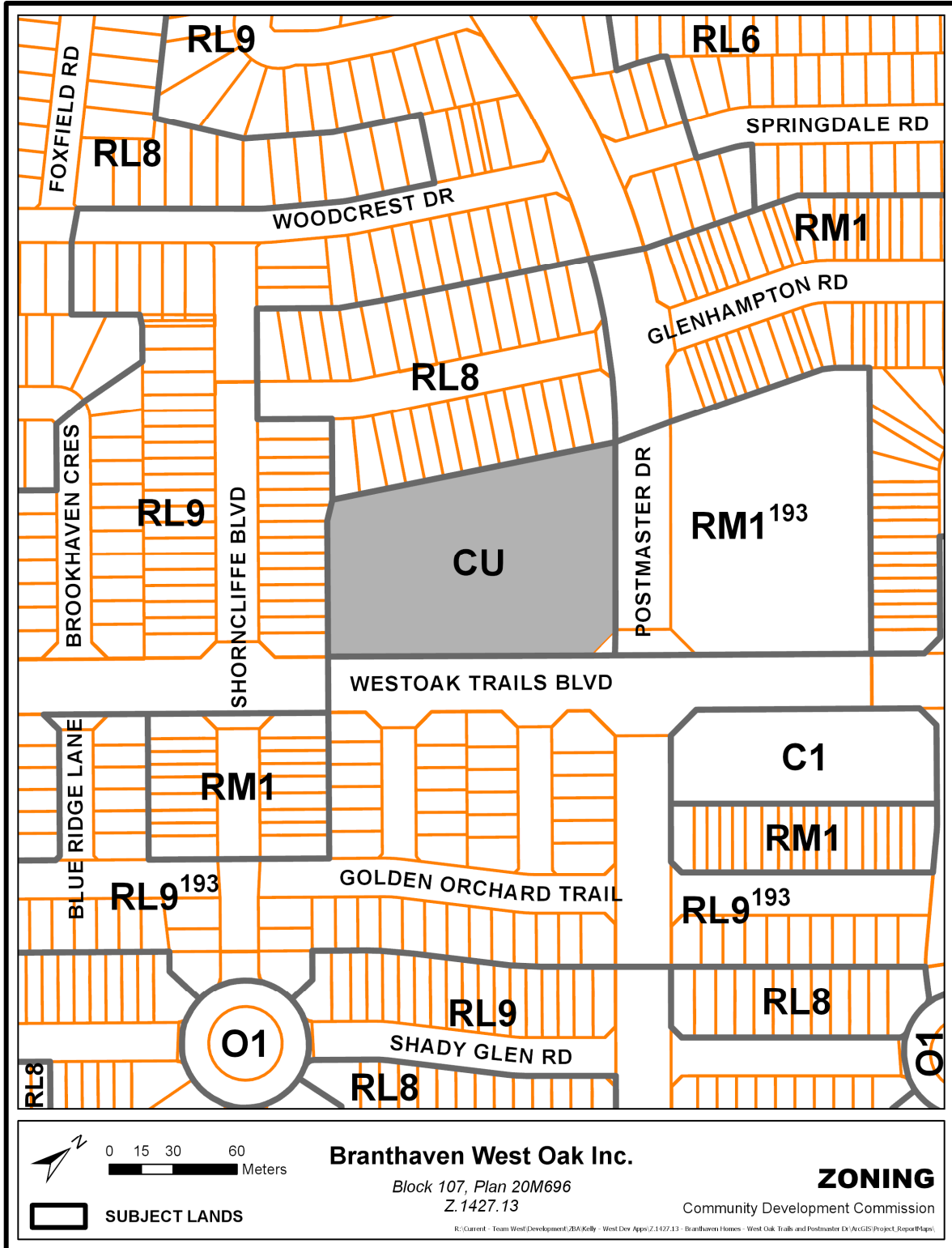


Appendix A – Maps of Westoak and Postmaster

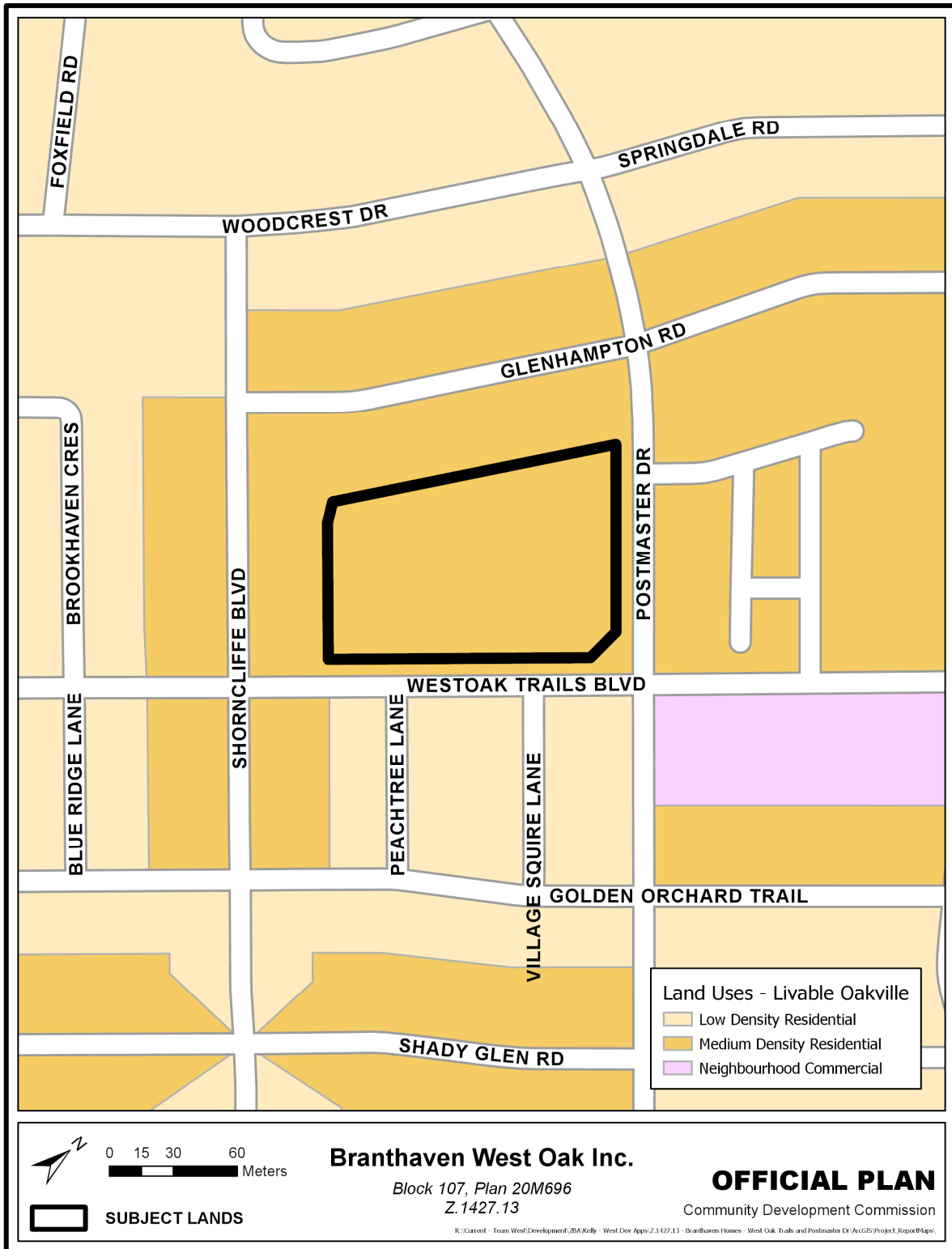
**Map 1 – Air Photo**



Map 2 – Zoning By-law 2014-014



### Map 3 – Livable Oakville





# Map 4 – Development Concept, v1, 2020-05-04

## DEVELOPMENT STATISTICS

Property Area: 1.17ha (2.89ac)

Density: 59 Units / 1.17ha = 50.0 UPH

- 3-storey Back-to-Back Townhouses: 14
- 2-Storey Townhouses: 26
- 3-storey Rear Lane Townhouses: 19

Parking Required: 11 Spaces

Parking Provided: 11 Spaces\*

\*Back-to-back Townhouses have two spaces per dwelling

Typical Parking Space: 2.7m x 5.7m

Typical Accessible Parking Space: 5.1m x 5.7m



project  
**PROPOSED COMMON  
 ELEMENT CONDOMINIUM  
 Block 107, Westmount**

Westoak Trails Boulevard  
 Oakville, ON