










**SCHEDULE O2  
KERR VILLAGE  
URBAN DESIGN**

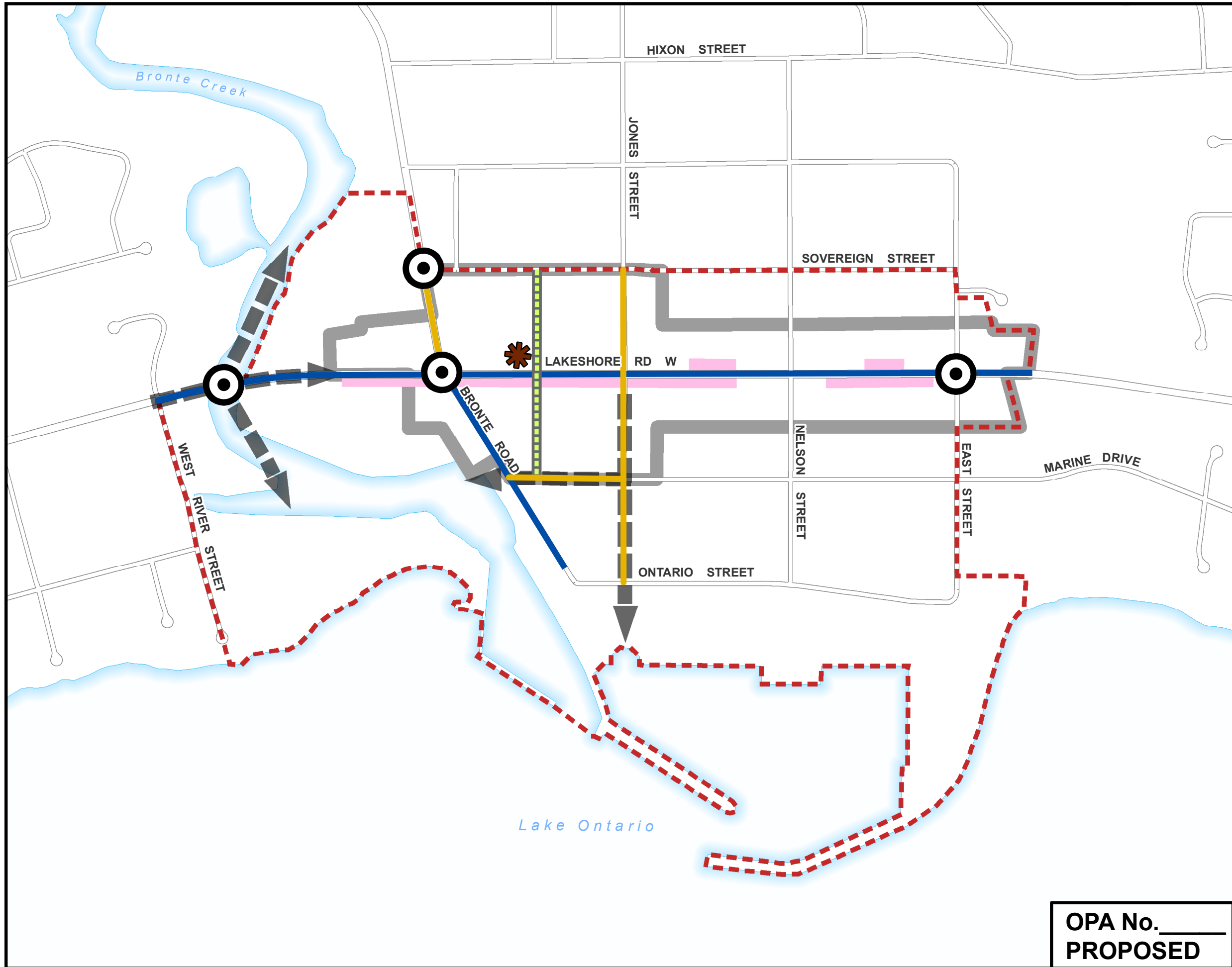


-  GROWTH AREA BOUNDARY
-  PRIMARY STREET
-  SECONDARY STREET
-  ENHANCED STREETScape AREA
-  URBAN SQUARE
-  GATEWAY
-  DISTRICT BOUNDARY
-  PROPOSED ROADS
-  RAILWAY



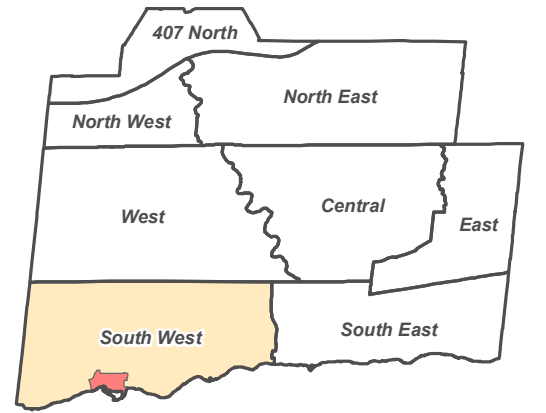
1: 6,000  
August 29, 2017










S:\DEPARTMENT\PLANNING\OPAs\_LIVABLE\_OAKVILLE\2016\OPA\_PRELIMINARY\SCHEDULE O2\_OPA\_PRELIMINARY.mxd



**OPA No. \_\_\_\_\_**  
**PROPOSED**

**SCHEDULE P2  
 BRONTE VILLAGE  
 URBAN DESIGN**



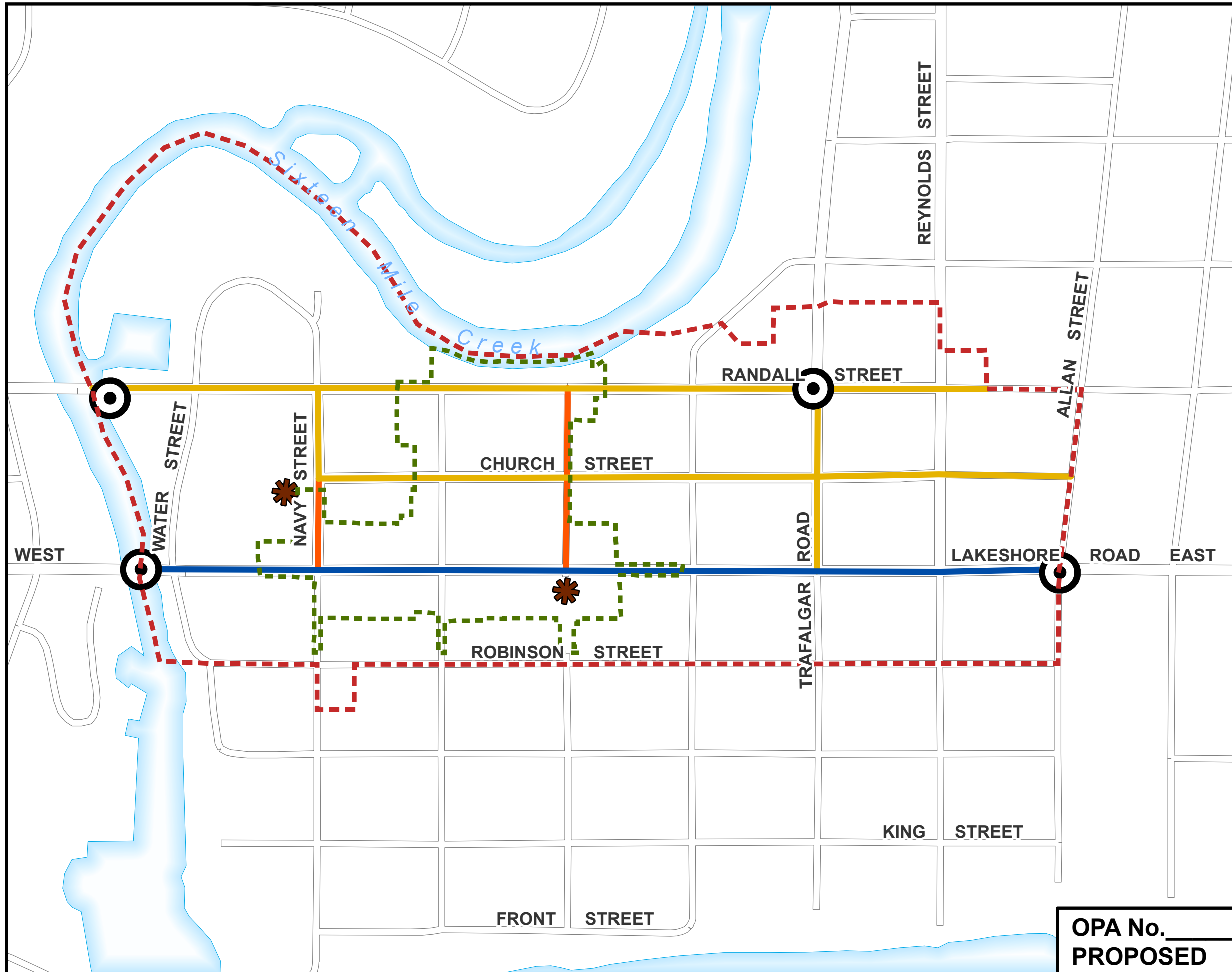
-  GROWTH AREA BOUNDARY
-  PRIMARY STREET
-  SECONDARY STREET
-  ENHANCED STREETSCAPE AREA
-  URBAN SQUARE
-  GATEWAY
-  VIEW CORRIDOR
-  PEDESTRIAN CONNECTION
-  DISTRICT BOUNDARY



1:5,000

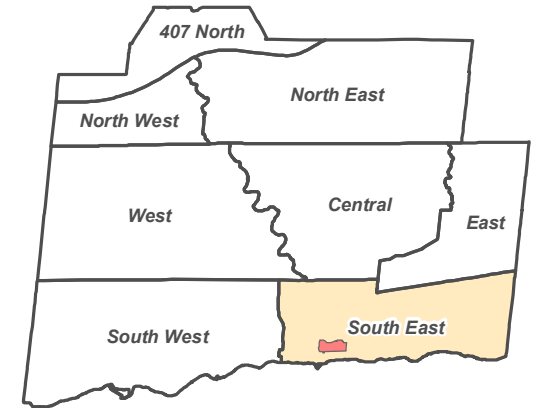
August 29, 2017






S:\DEPARTMENT\PLANNING\OPAs\_LIVABLE\_OAKVILLE\2016\OPA\_PRELIMINARY\...SCHEDULE P2\_OPA\_PRELIMINARY.mxd



**OPA No. \_\_\_\_\_**  
**PROPOSED**

**SCHEDULE Q2  
 DOWNTOWN OAKVILLE  
 URBAN DESIGN**



-  GROWTH AREA BOUNDARY
-  PRIMARY STREET
-  SECONDARY STREET
-  FLEXIBLE STREET
-  URBAN SQUARE
-  GATEWAY
-  DOWNTOWN OAKVILLE HERITAGE CONSERVATION DISTRICT



1:4,500

September 18, 2017