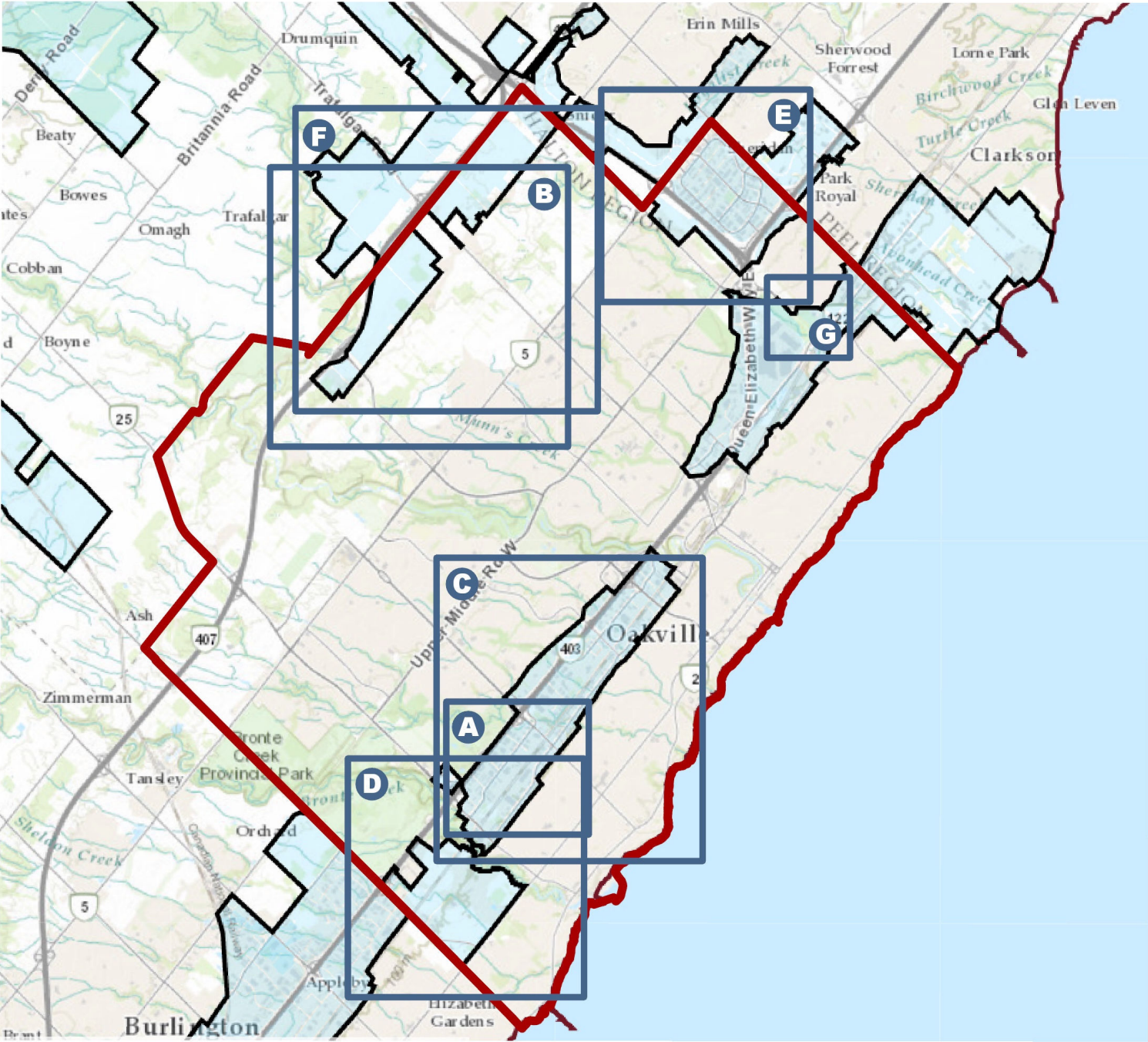
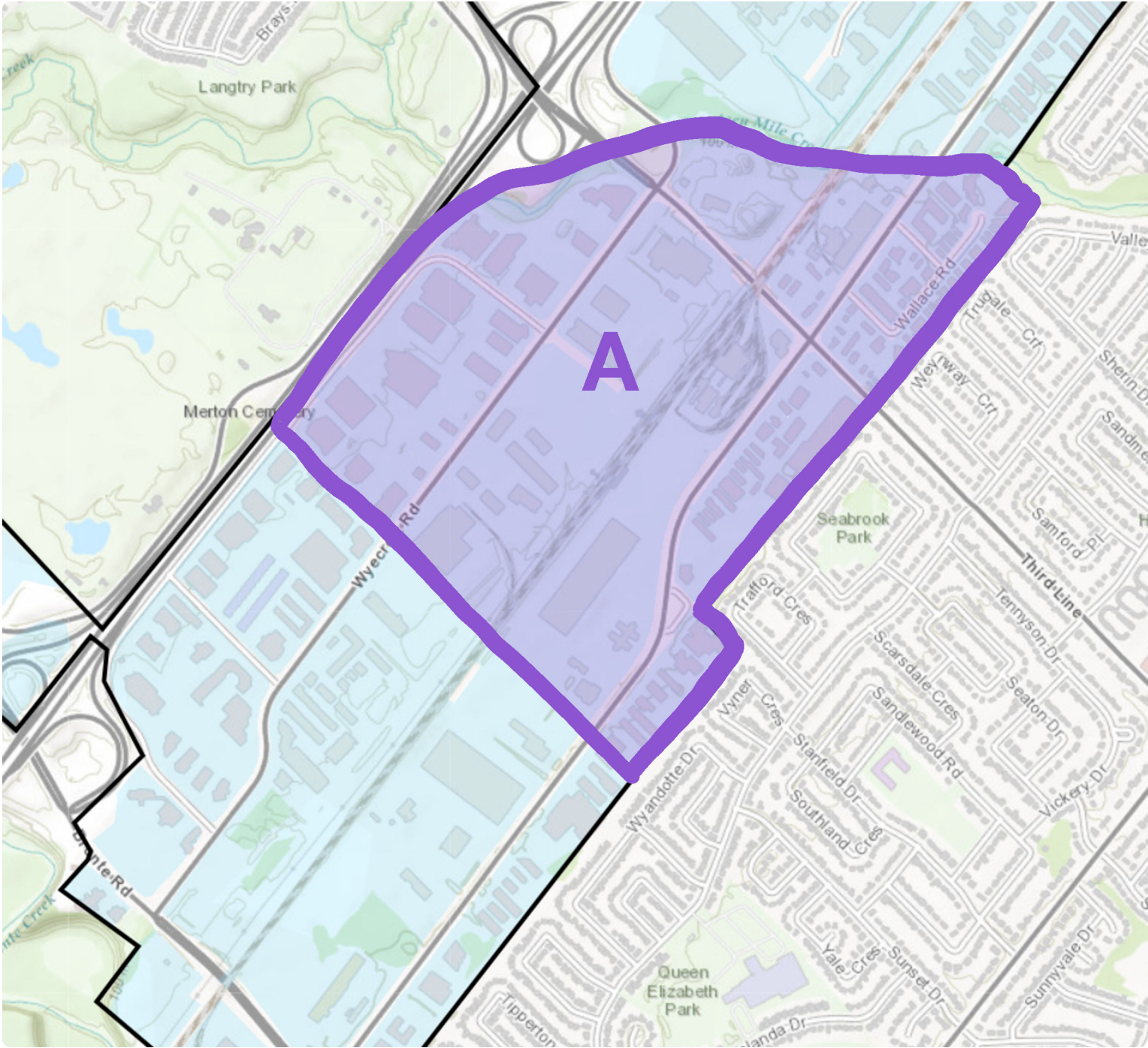


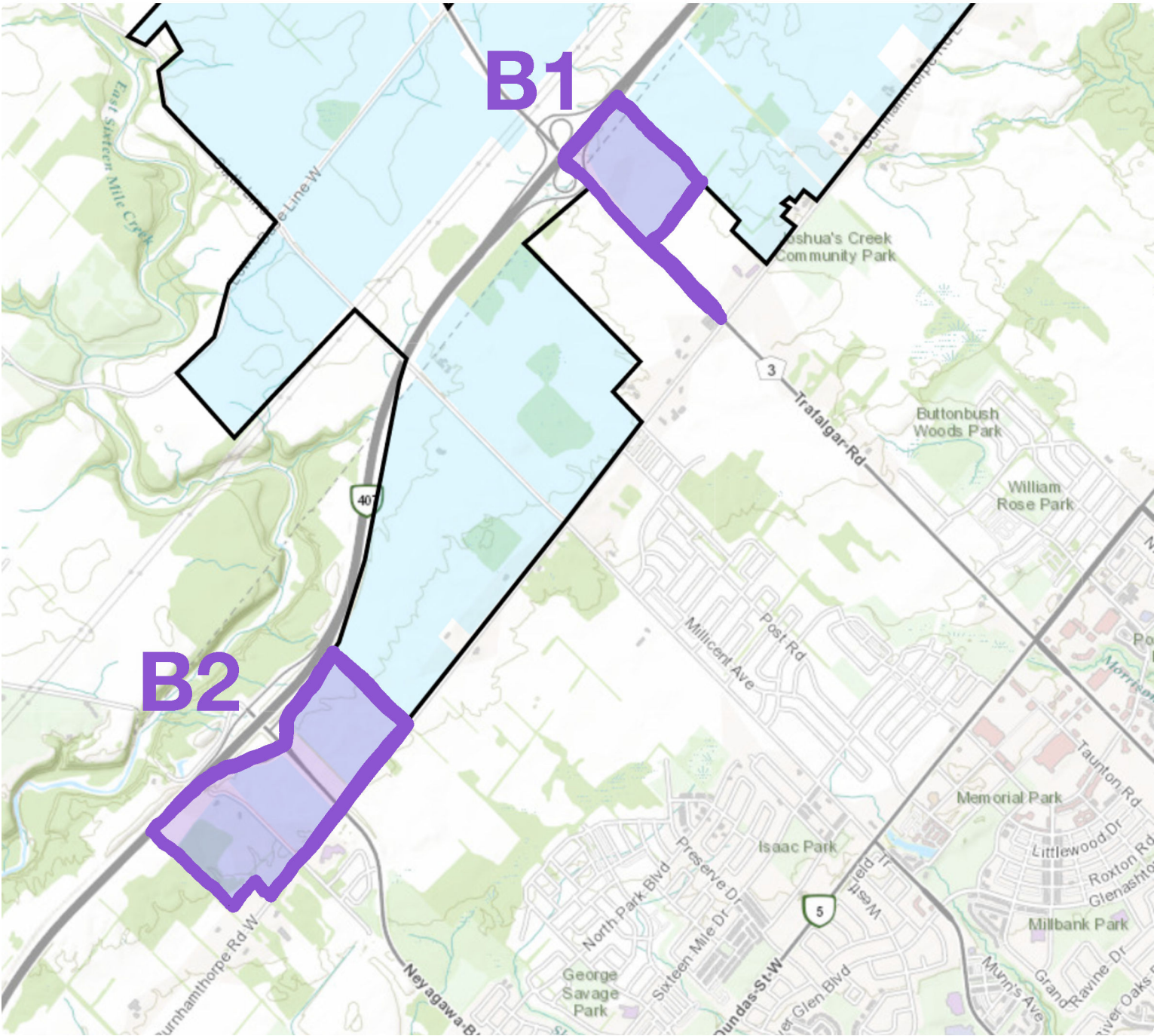
KEY MAP



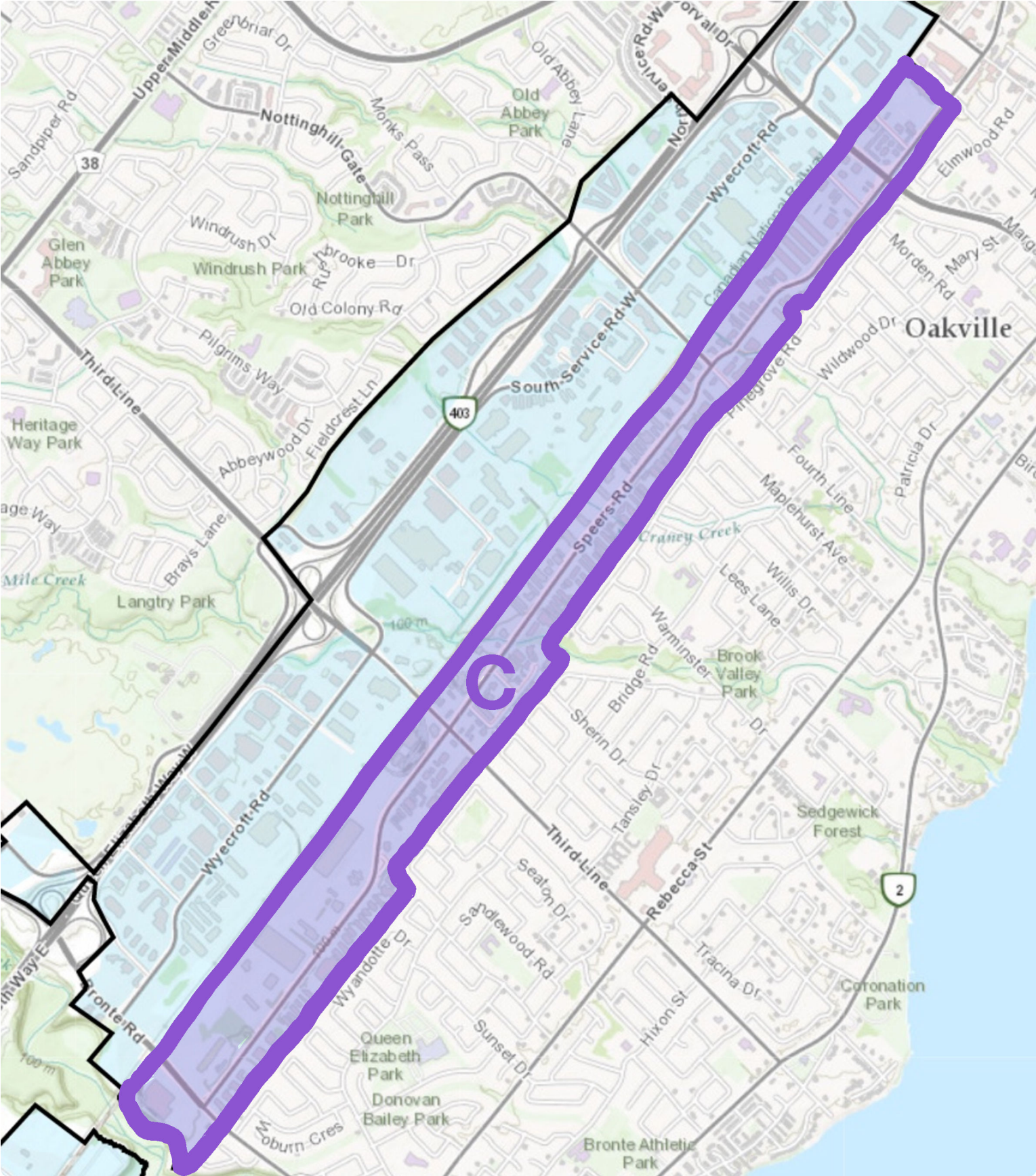
Area A
Bronte GO Major Transit Station Area (MTSA)



Area B
North Oakville — Urban Core Areas



Area C
Speers Road Corridor

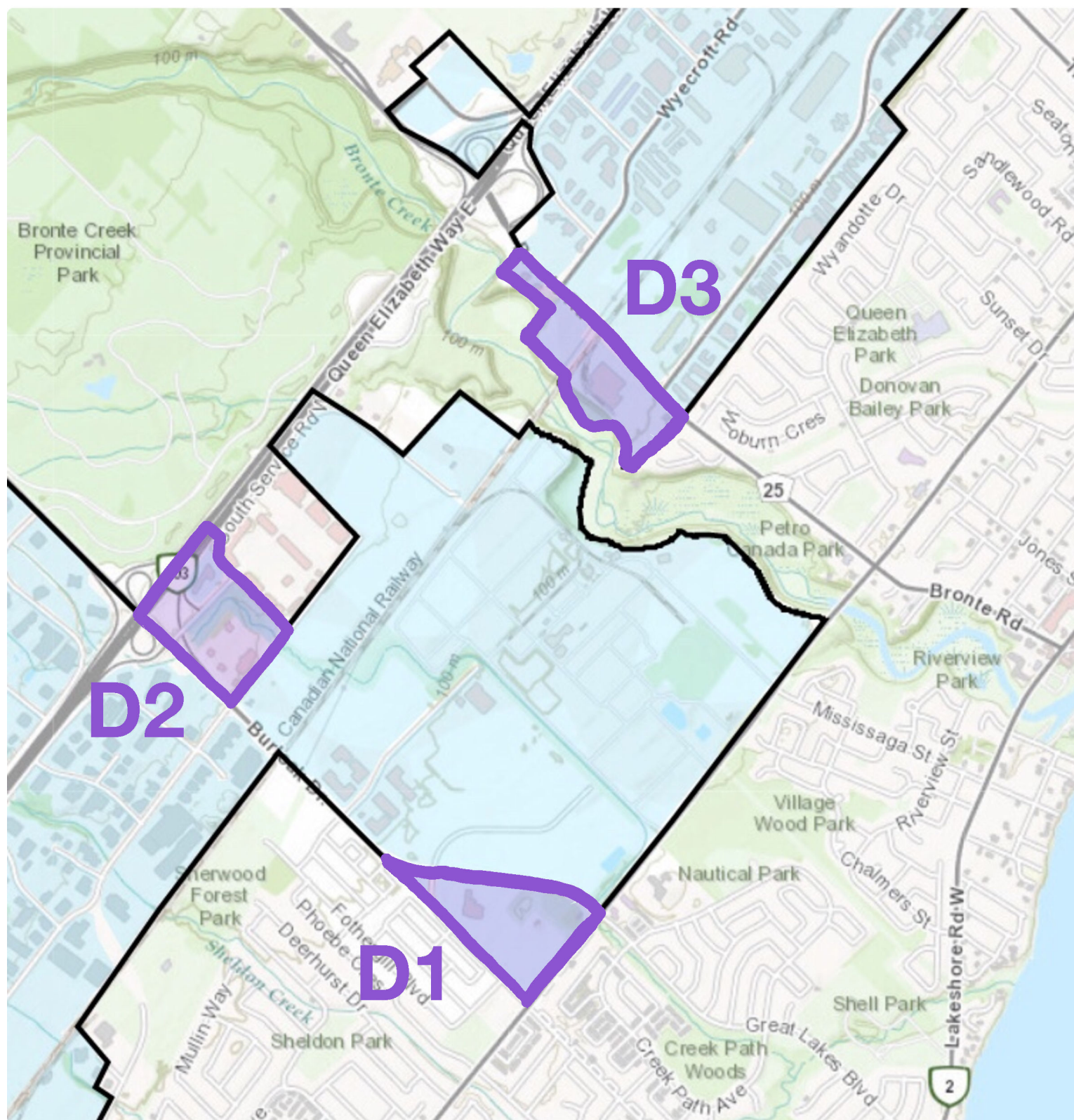


Area D

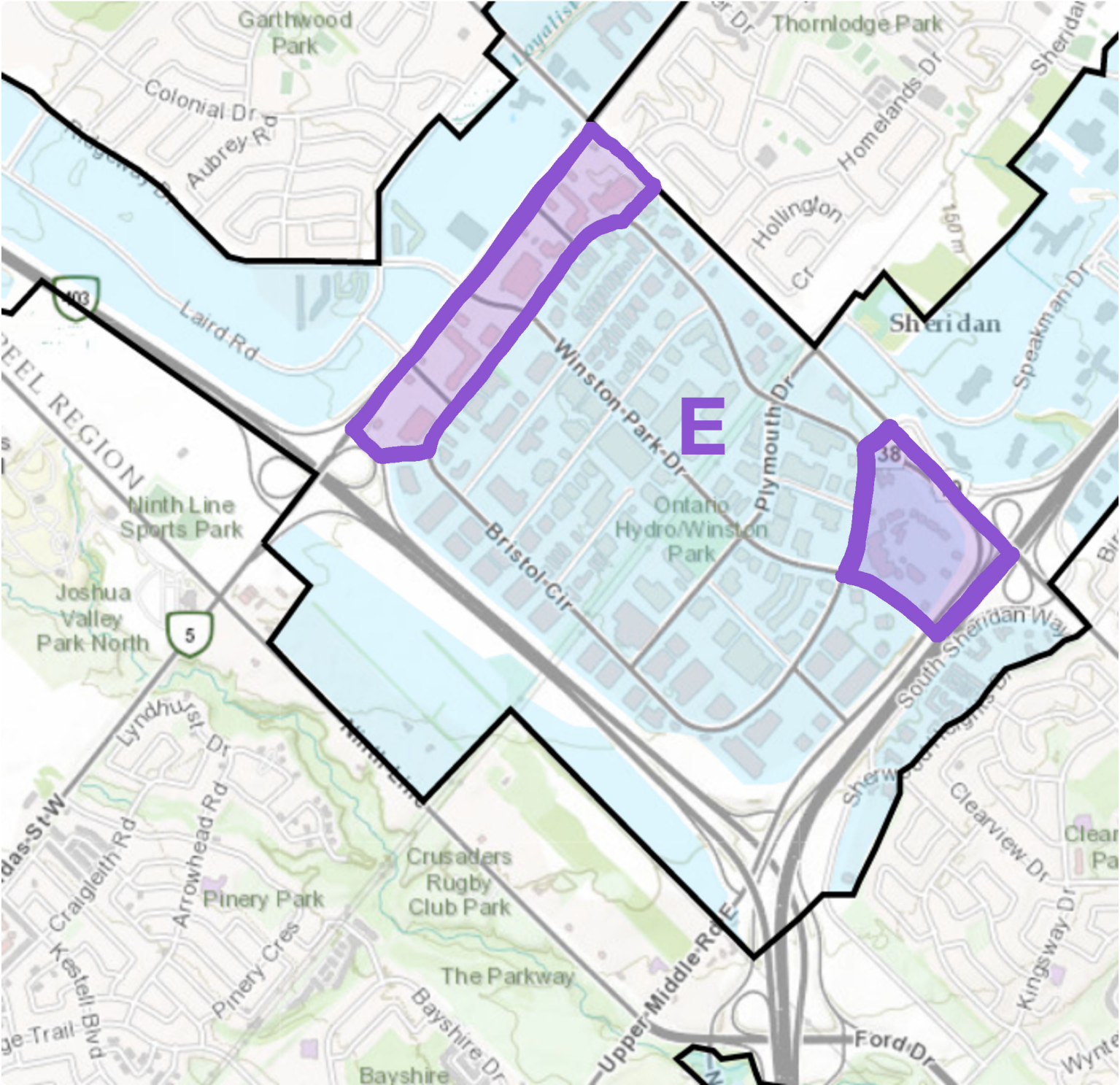
D1 — Rebecca Street / Burloak Drive

D2 — QEW / Burloak Drive

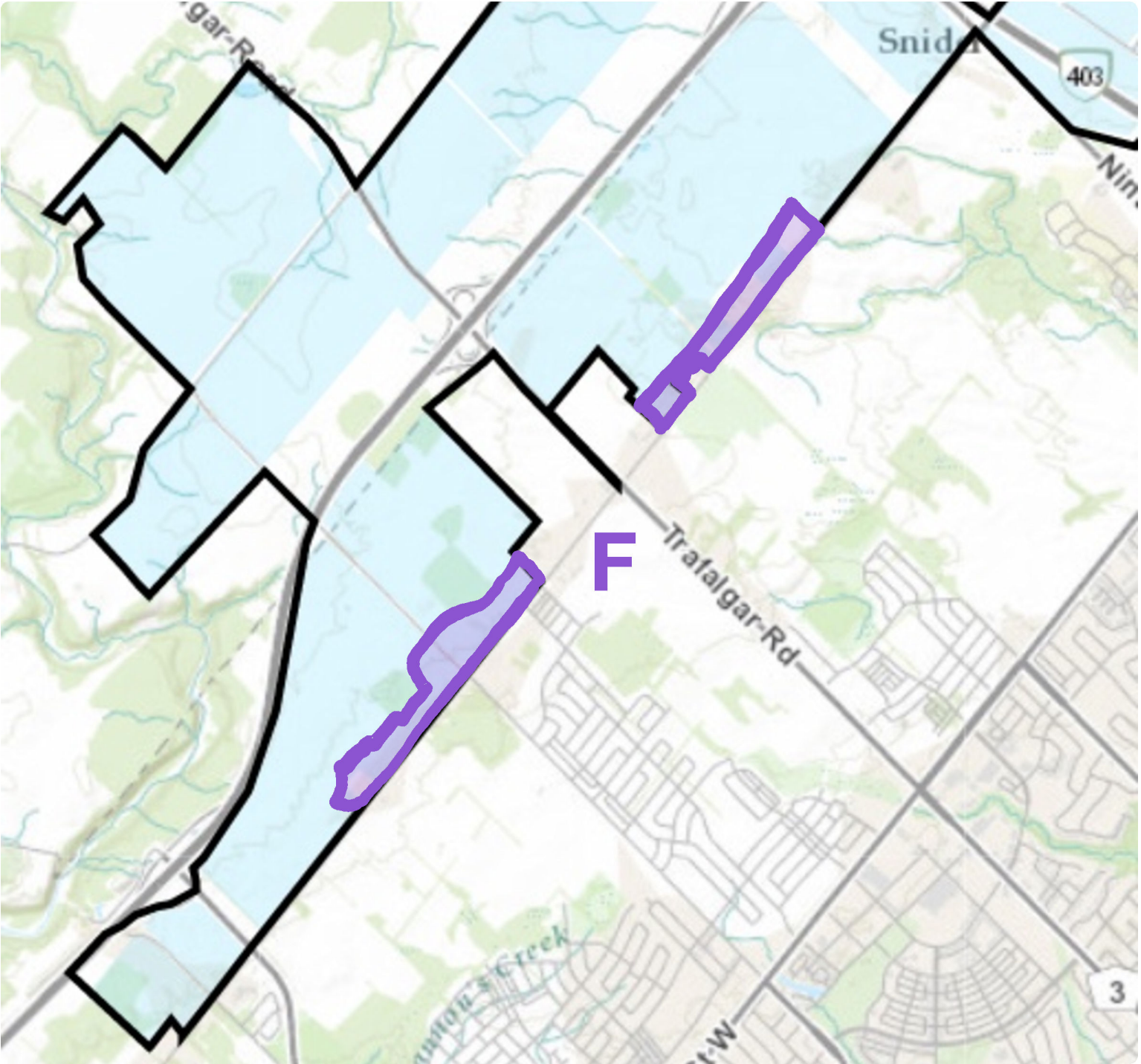
D3 — QEW / west of Bronte Road



Area E
Winston Park — Core Commercial



Area F
North Oakville — Transitional Area



Area G

Natural Area and Parkway Belt West Plan

