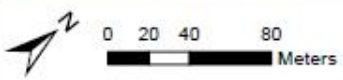


# APPENDIX A – MAPPING

## LOCATION/AIR PHOTO



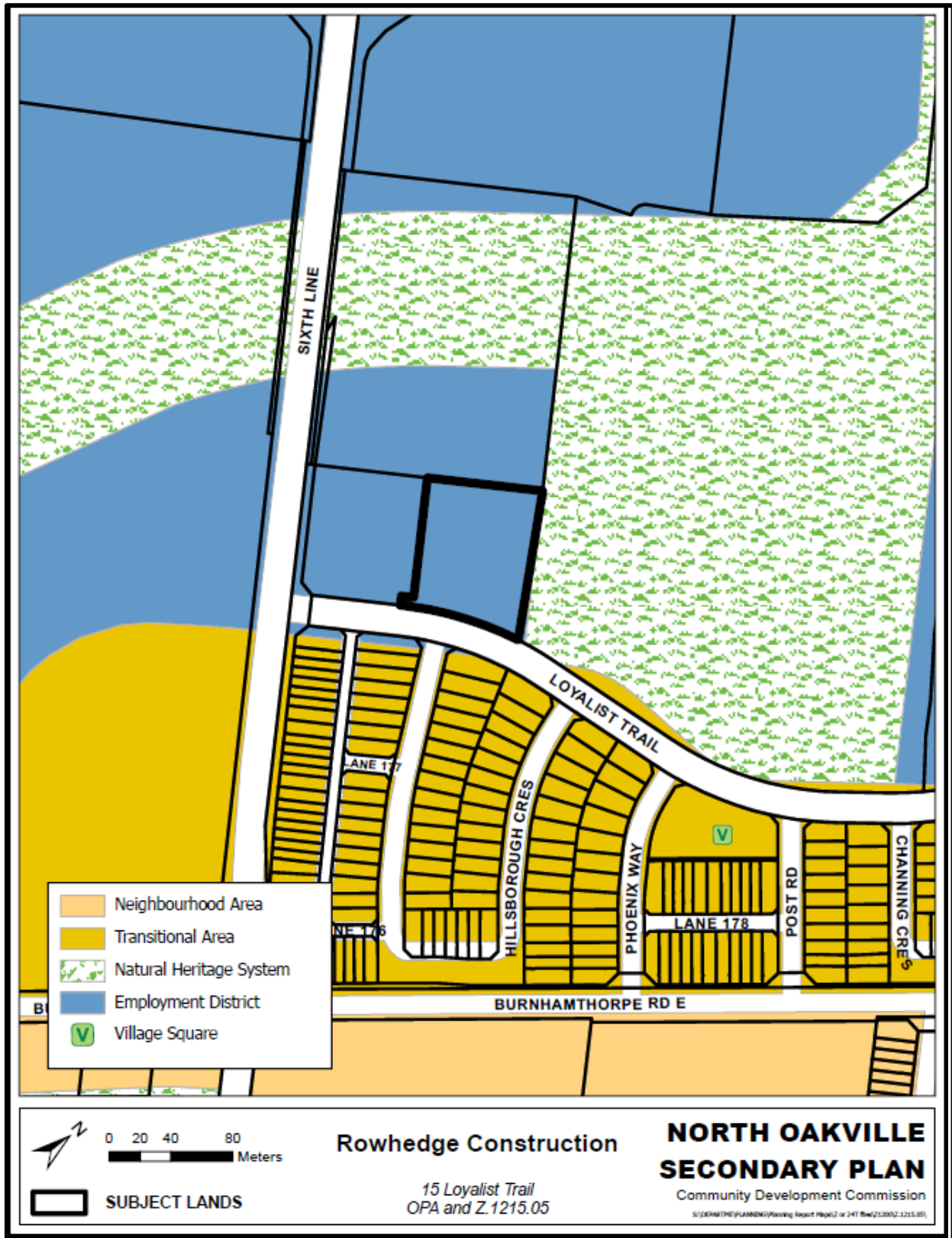
### Rowhedge Construction

 SUBJECT LANDS

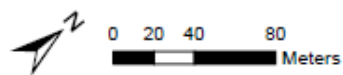
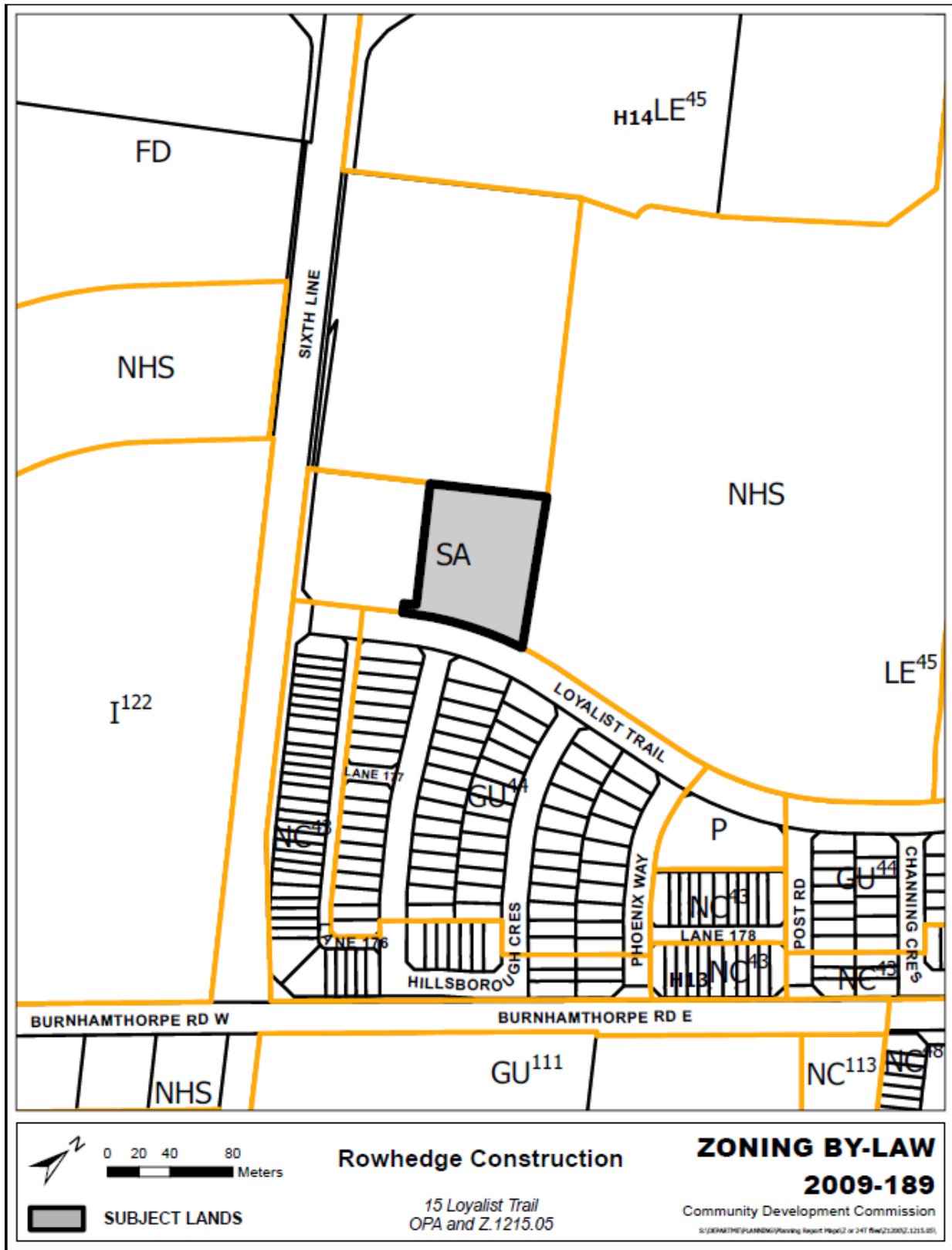
15 Loyalist Trail  
OPA and Z.1215.05

**AIR PHOTO**  
Community Development Commission  
S:\2018\THE PLANNING\Planning Report\Map\Z or 247\Rowhedge\2018.12.15.05

# EXISTING OFFICIAL PLAN




# EXISTING ZONING



Rowhedge Construction

**ZONING BY-LAW**  
**2009-189**

 SUBJECT LANDS

15 Loyalist Trail  
OPA and Z.1215.05

Community Development Commission

©1004/10/15/PLANNING/Planning Report Map02 or 3/4T Rev(21/09/2015.05)