

**3275 Trafalgar
Limited Partnership**








AIR PHOTO

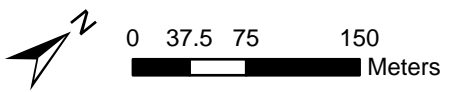
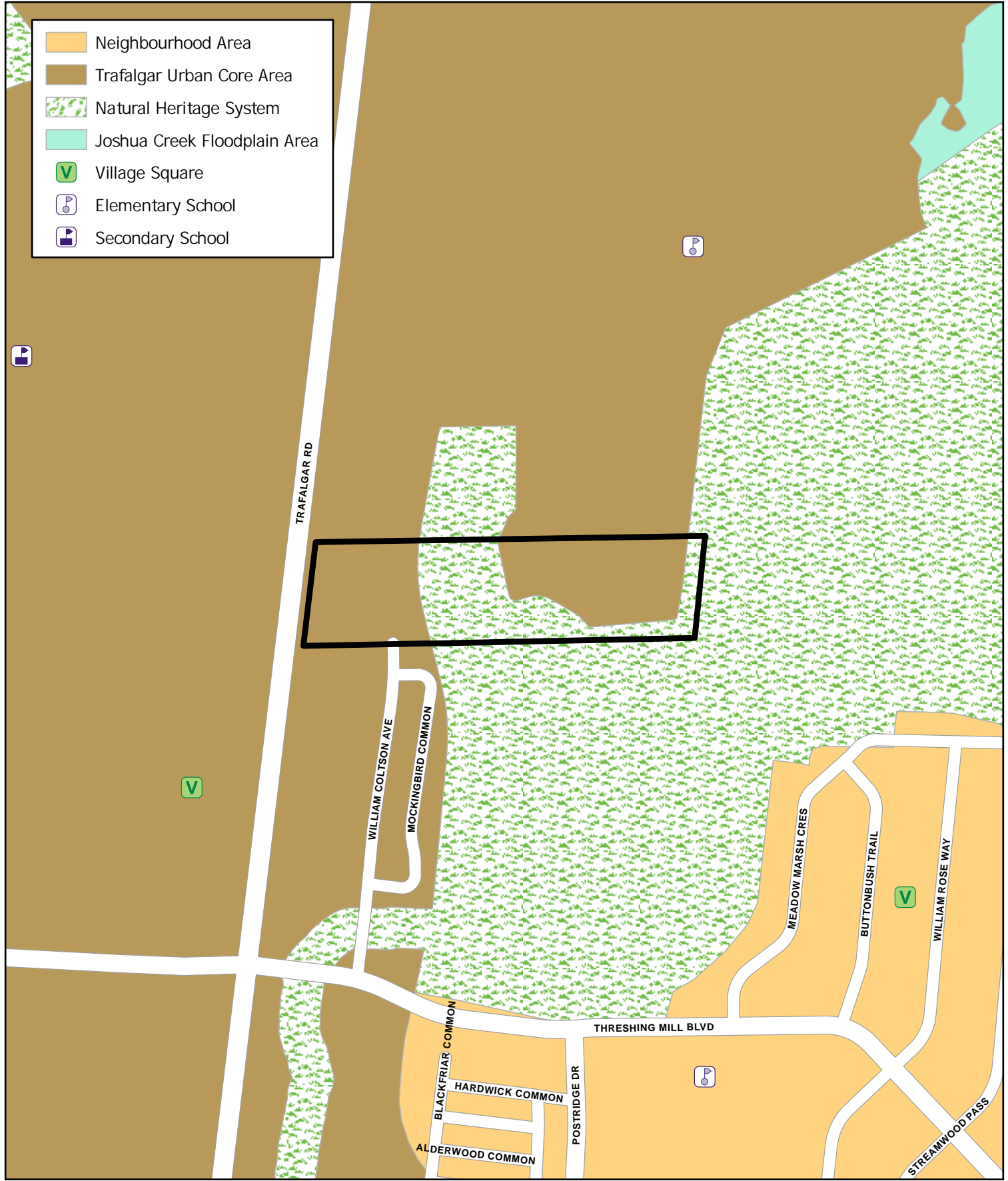
 **SUBJECT LANDS**

3275 Trafalgar Road
Z.1312.12, OPA 1312.12 and 24T-24004/1312

Community Development Commission

S:\DEPARTMENT\PLANNING\Planning Report Maps\Z or 24T files\Z1300Z.1312.12\

-  Neighbourhood Area
-  Trafalgar Urban Core Area
-  Natural Heritage System
-  Joshua Creek Floodplain Area
-  Village Square
-  Elementary School
-  Secondary School



 **SUBJECT LANDS**

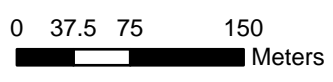
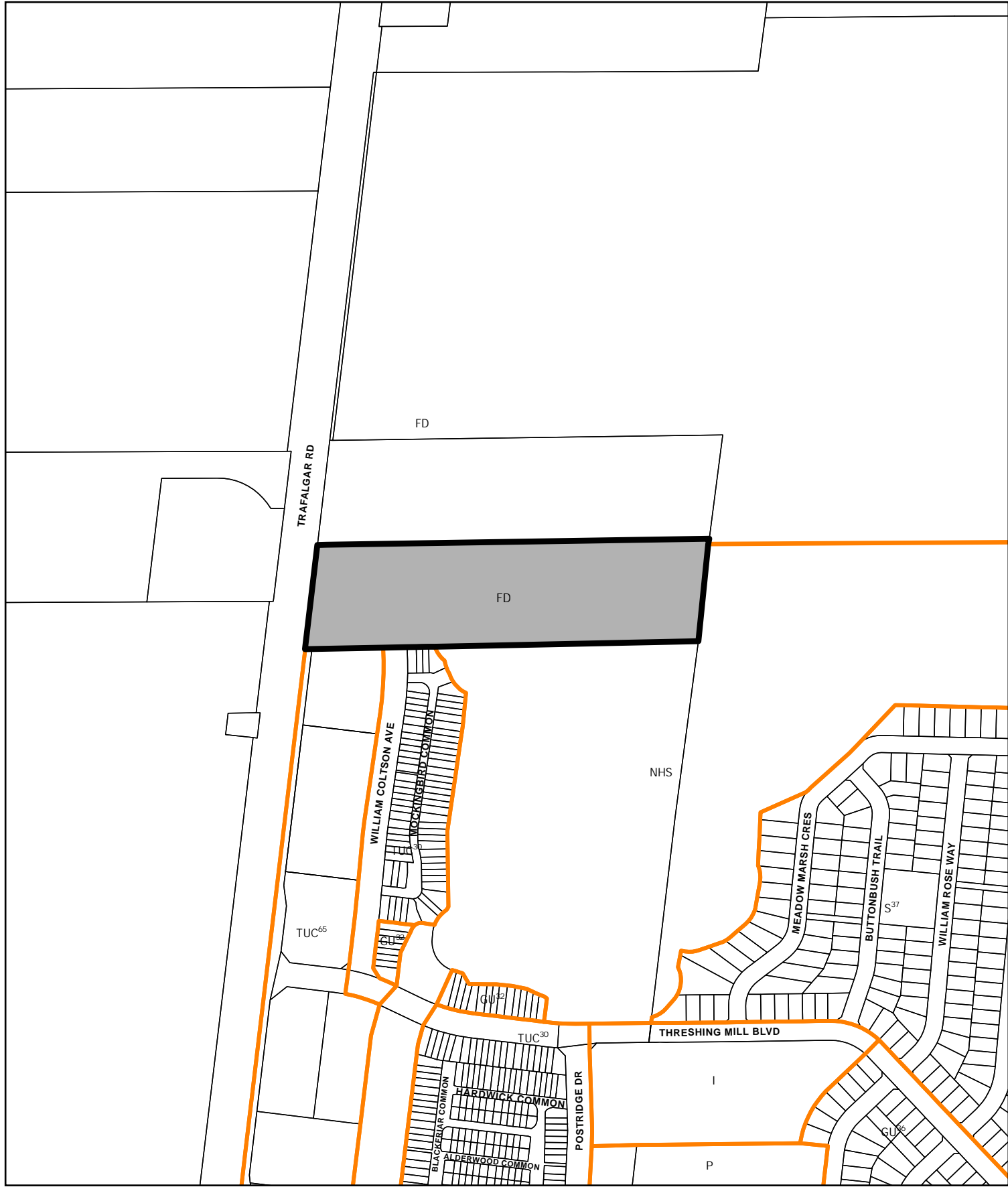
3275 Trafalgar Limited Partnership

3275 Trafalgar Road
Z.1312.12, OPA 1312.12 and 24T-24004/1312

NORTH OAKVILLE SECONDARY PLAN

Community Development Commission

S:\DEPARTMENT\PLANNING\Planning Report Maps\Z or 24T files\Z1300Z.1312.12\



3275 Trafalgar Limited Partnership

3275 Trafalgar Road
 Z.1312.12, OPA 1312.12 and 24T-24004/1312

ZONING BY-LAW 2009-189

Community Development Commission

 **SUBJECT LANDS**