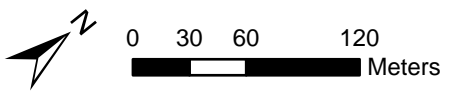


Appendix A



Peel Region, Town of Oakville, Maxar, Microsoft



Tafia Development Corp.

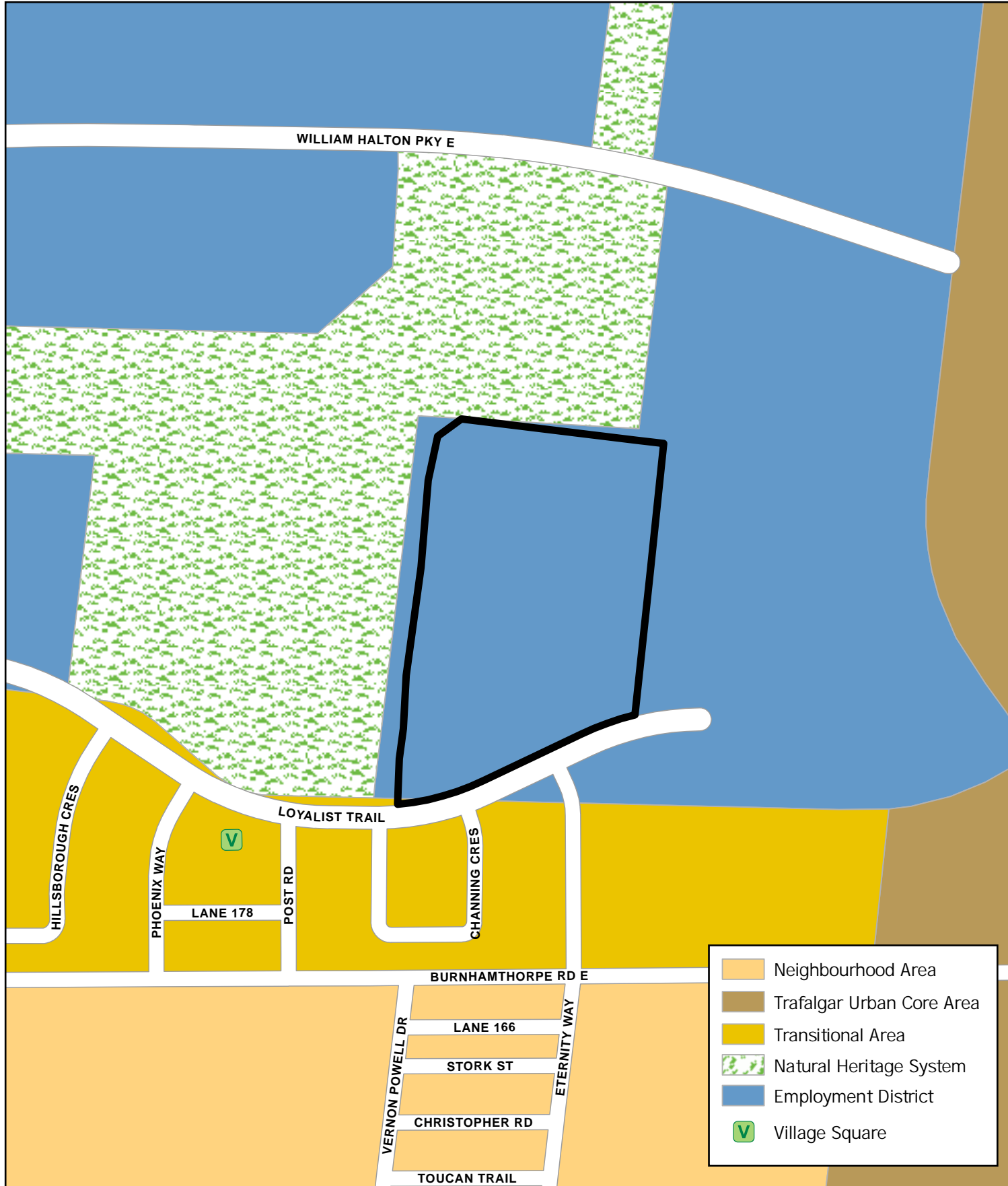
AIR PHOTO







 **SUBJECT LANDS**

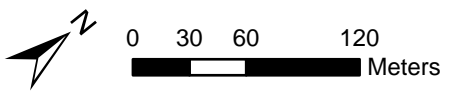
65, 71, 77, 83 and 89 Loyalist Trail
Z.1215.04

Community Development Commission

S:\DEPARTMENT\PLANNING\Planning Report Maps\2 or 24T files\Z1200Z.1215.04\



-  Neighbourhood Area
-  Trafalgar Urban Core Area
-  Transitional Area
-  Natural Heritage System
-  Employment District
-  Village Square

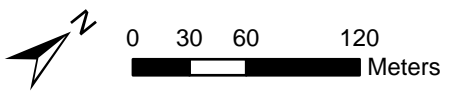
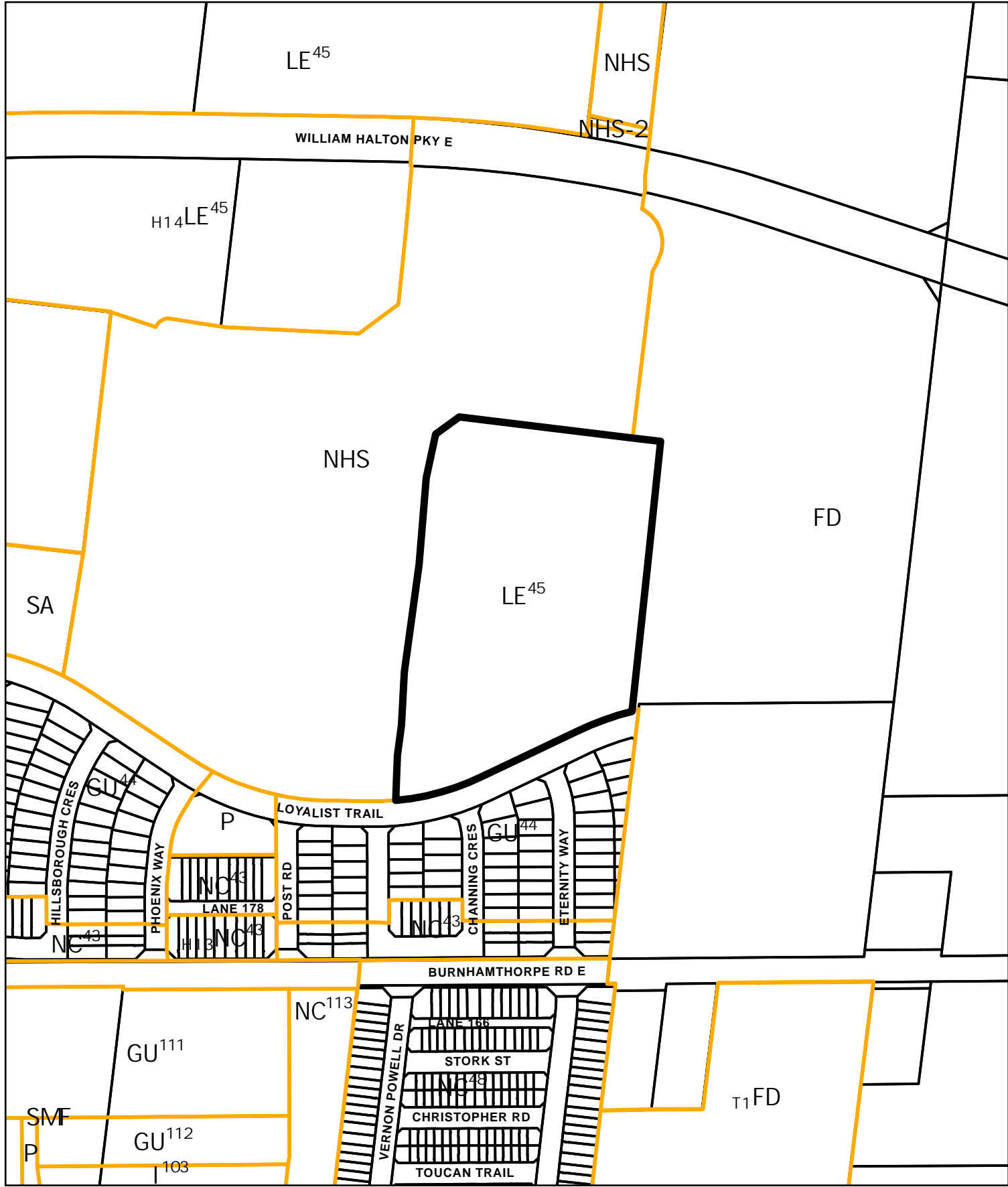


 **SUBJECT LANDS**

Tafia Development Corp.
 65, 71, 77, 83 and 89 Loyalist Trail
 Z.1215.04

**NORTH OAKVILLE
 SECONDARY PLAN**
 Community Development Commission

S:\DEPARTMENT\PLANNING\Planning Report Maps\Z or 24T files\Z1200Z.1215.04\



 **SUBJECT LANDS**

Tafia Development Corp.
 65, 71, 77, 83 and 89 Loyalist Trail
 Z.1215.04

ZONING BY-LAW
 2009-189
 Community Development Commission

S:\DEPARTMENT\PLANNING\Planning Report Maps\Z or 24T files\Z1200Z.1215.04\