

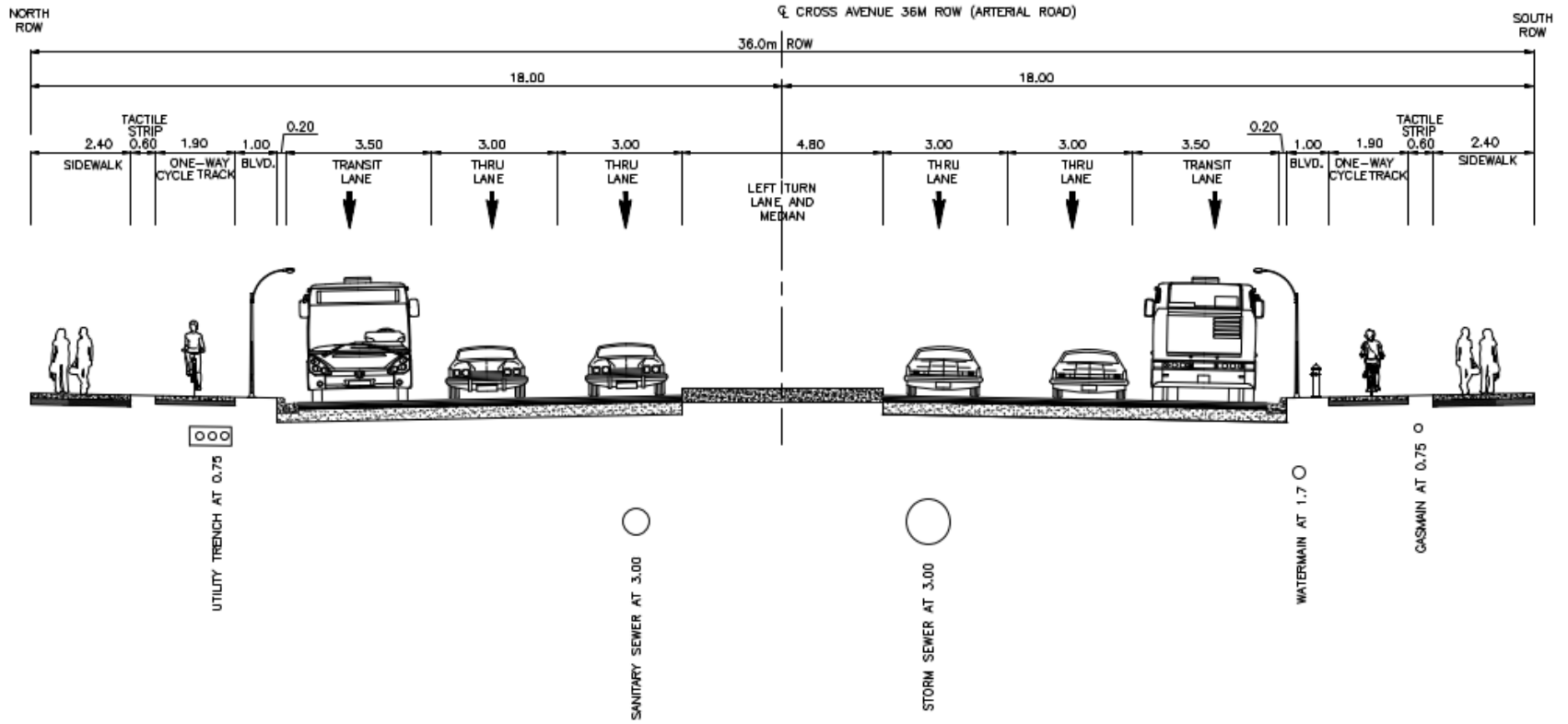
# DRAFT

# Right of Way Cross Sections for Midtown

For information only.

Illustrations are subject to change following the completion of the Functional Servicing Study, to be undertaken in Phase 5 of the Midtown Program.

**DRAFT**



**CROSS AVENUE 36M ROW—MID-BLOCK TREATMENT  
WEST OF NORTH SOUTH CROSSING**

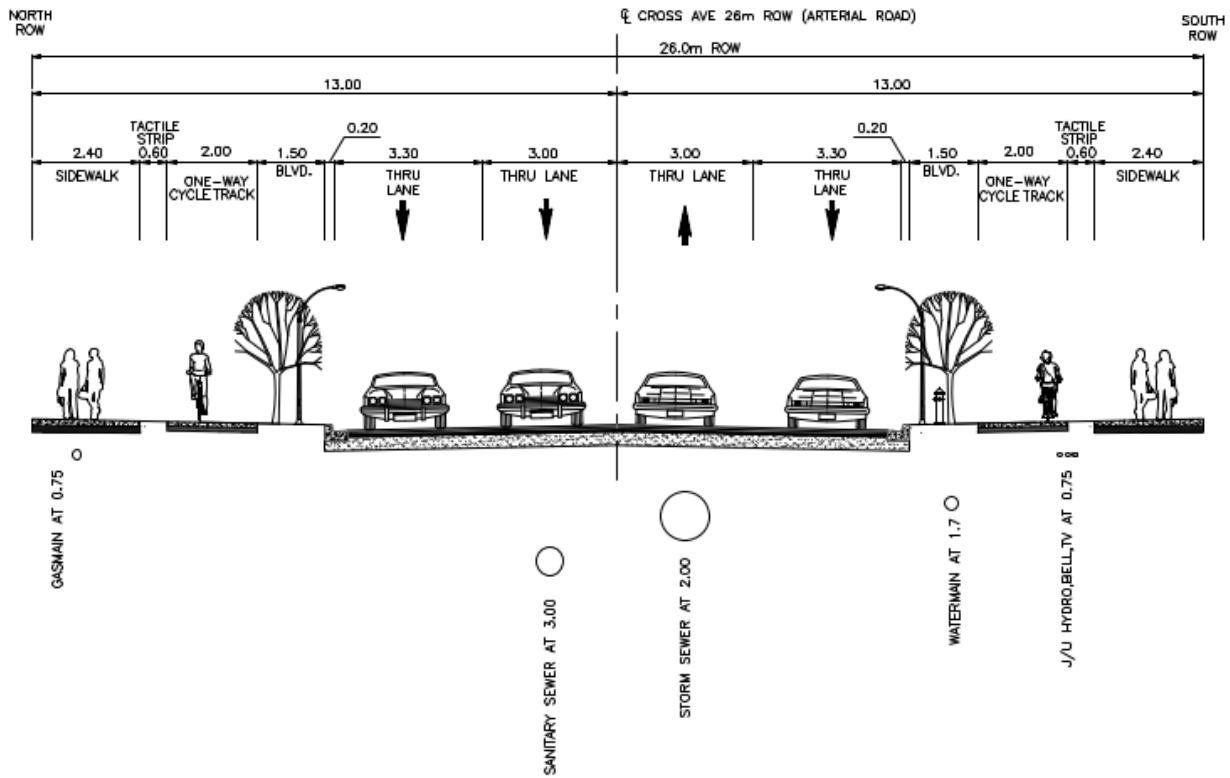
- NOTES:**
1. MINIMUM CURB LANE WIDTH TO BE CONFIRMED BY OAKVILLE TRANSIT AND OTHER TRANSIT OPERATORS
  2. BOULEVARD WIDTH LESS THAN 1.6m MAY NOT BE SUITABLE FOR PLANTING TREES.

NOT FOR CONSTRUCTION

| No. | Issue / Revision | Date | Auth. |
|-----|------------------|------|-------|
|     |                  |      |       |
|     |                  |      |       |
|     |                  |      |       |
|     |                  |      |       |
|     |                  |      |       |
|     |                  |      |       |
|     |                  |      |       |
|     |                  |      |       |
|     |                  |      |       |
|     |                  |      |       |

|  |   |  |   |  |
|--|---|--|---|--|
|  | Burnside & Associates Limited<br>6000 Lakeshore Road, Suite 202<br>Mississauga, Ontario L4W 0B5<br>telephone: (905) 276-0800<br>web: www.burnside.com |  | TOWN OF<br><b>OAKVILLE MIDTOWN EA</b><br>CROSS AVENUE 36M ROW MID-BLOCK TREATMENT |  |
|  | DATE: _____<br>DRAWN BY: _____<br>CHECKED BY: _____<br>APPROVED BY: _____   | DATE: _____<br>CONTRACT NO.: _____<br>SHEET NO.: _____ | DATE: _____<br>CONTRACT NO.: _____<br>SHEET NO.: _____                            | DATE: _____<br>CONTRACT NO.: _____<br>SHEET NO.: _____ |

**DRAFT**



**NOTES:**

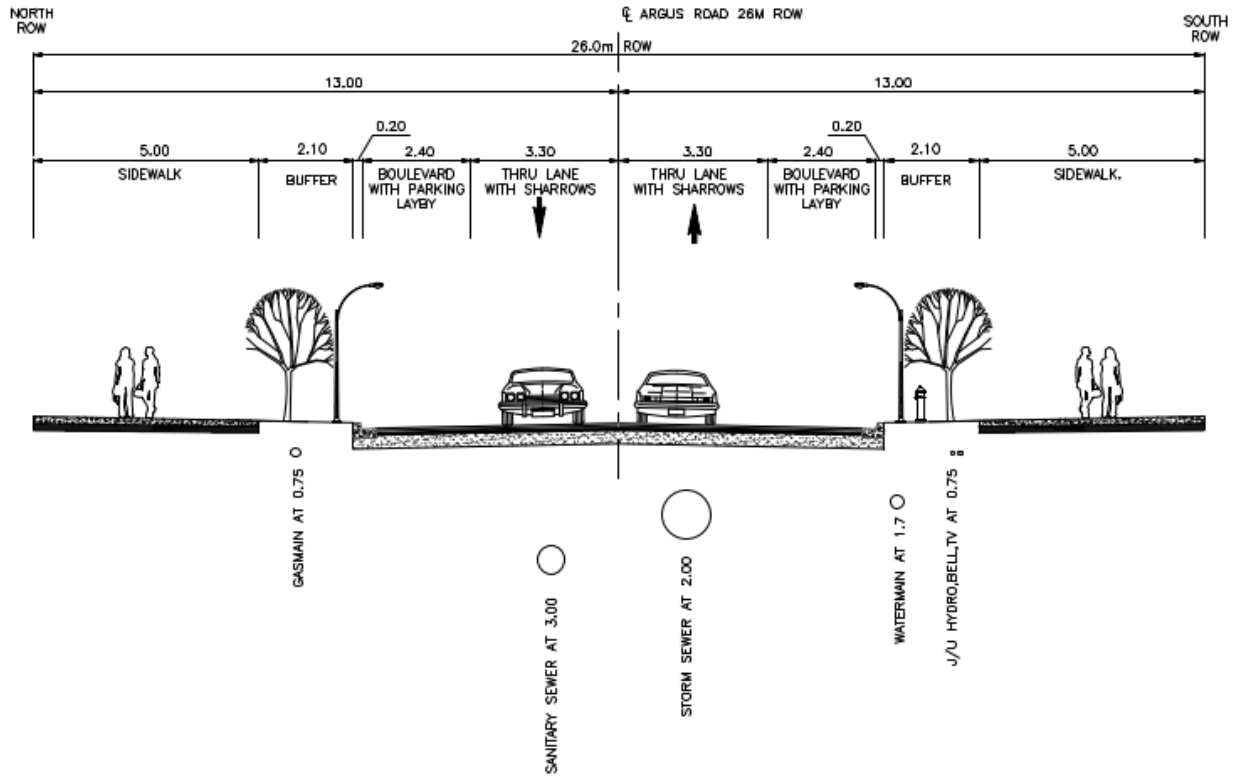
1. MINIMUM CURB LANE WITH TO BE CONFIRMED BY OAKVILLE TRANSIT AND OTHER TRANSIT OPERATORS
2. BOULEVARD WIDTH LESS THAN 1.6m MAY NOT BE SUITABLE FOR PLANTING TREES.

NOT FOR CONSTRUCTION

| No. | Revised/Revision | Date | By |
|-----|------------------|------|----|
|     |                  |      |    |
|     |                  |      |    |
|     |                  |      |    |
|     |                  |      |    |
|     |                  |      |    |
|     |                  |      |    |
|     |                  |      |    |
|     |                  |      |    |
|     |                  |      |    |
|     |                  |      |    |

|  |  |  |
|--|--|--|
| <p><b>Burosh</b><br/>Town of Oakville<br/>The Region's Best at Engineering</p>   | <p><small>A.J. Romalis &amp; Associates Limited<br/>2000 Cooksville Road, Suite 202<br/>Mississauga, Ontario L4W 5P6<br/>Telephone: 1-800-263-2322<br/>www.ajromalis.com</small></p> | <p><b>PROJECT:</b><br/>OAKVILLE MIDTOWN EA</p>                                   |
|  |  | <p><b>CROSS AVENUE EAST OF NORTH-SOUTH CROSSING<br/>&amp; CHARTWELL ROAD</b></p> |
| <p><b>DATE:</b> 2024-03-28</p> <p><b>SCALE:</b> 1:100</p> <p><b>PROJECT NO.:</b> 24-001</p> <p><b>DATE PLOTTED:</b> 2024-03-28</p> | <p><b>DESIGNED BY:</b> [Name]</p> <p><b>CHECKED BY:</b> [Name]</p> <p><b>APPROVED BY:</b> [Name]</p>   | <p><b>TYP-2</b></p>  |

**DRAFT**



**ARGUS ROAD 26M ROW-HIGH STREET  
PEDESTRIANIZED ROAD**  
CYCLIST TO USE SHARED LANES WITH VEHICLES

- NOTES:**
1. MINIMUM CURB LANE WIDTH TO BE CONFIRMED BY OAKVILLE TRANSIT AND OTHER TRANSIT OPERATORS
  2. BOULEVARD WIDTH LESS THAN 1.6m MAY NOT BE SUITABLE FOR PLANTING TREES.

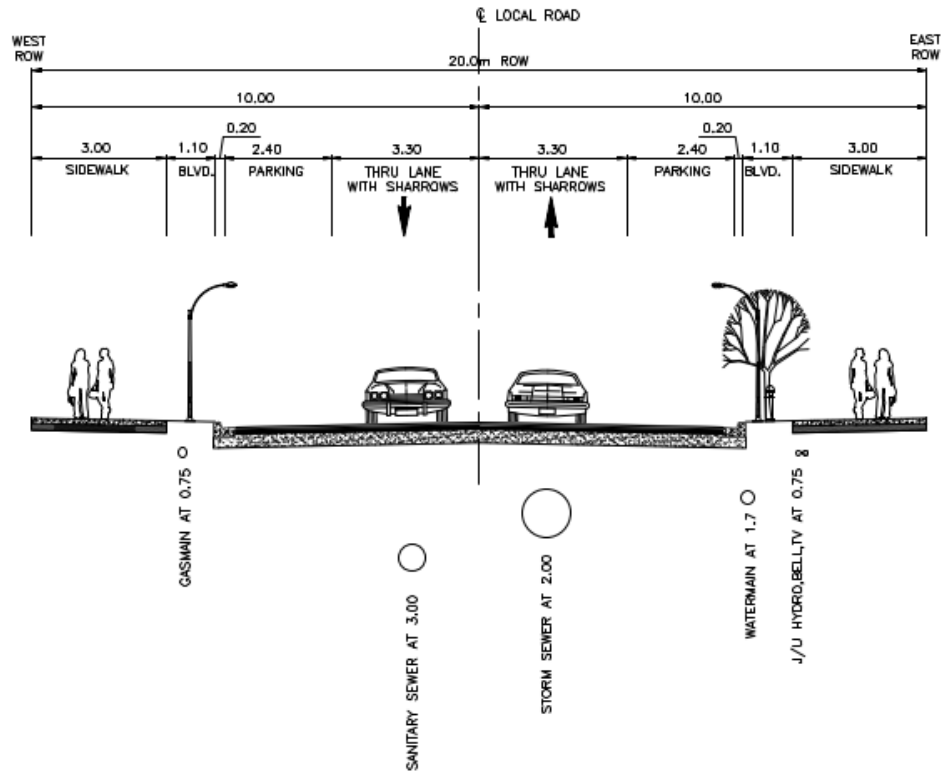
| No. | Revised/Revision | Date | By |
|-----|------------------|------|----|
|     |                  |      |    |
|     |                  |      |    |
|     |                  |      |    |
|     |                  |      |    |
|     |                  |      |    |
|     |                  |      |    |
|     |                  |      |    |
|     |                  |      |    |

**NOT FOR CONSTRUCTION**

|   |   |  |
|---|---|--|
| <p><b>Burnside</b><br/>Town of Oakville<br/>The Right Solution in Civil Engineering</p> | <p>A.J. Burnside &amp; Associates Limited<br/>2800 Lakeshore Road, Unit 27<br/>Mississauga, Ontario, L4W 5R6<br/>Telephone: (905) 882-2247<br/>www.burnside.com</p> | <p>Project No. <b>OAKVILLE MIDTOWN EA</b></p>  |
|   |   | <p>LOCAL ROAD OPTION 1 - TWO-SIDED PARKING</p> |
| <p>Scale: 1:50</p>  | <p>Scale: 1:50</p>  | <p>Scale: 1:50</p>                             |
| <p>Drawn by: [Name]</p>   | <p>Checked by: [Name]</p>   | <p>Approved by: [Name]</p>                     |
| <p>Date: [Date]</p>   | <p>Date: [Date]</p>   | <p>Date: [Date]</p>                            |
| <p>Project No. [Number]</p>   | <p>Sheet No. [Number]</p>   | <p>Sheet Title: <b>TYP-3</b></p>               |



DRAFT



LOCAL ROAD OPTION 1-TWO-SIDED PARKING  
CYCLIST TO USE SHARED LANES WITH VEHICLES

NOTES:

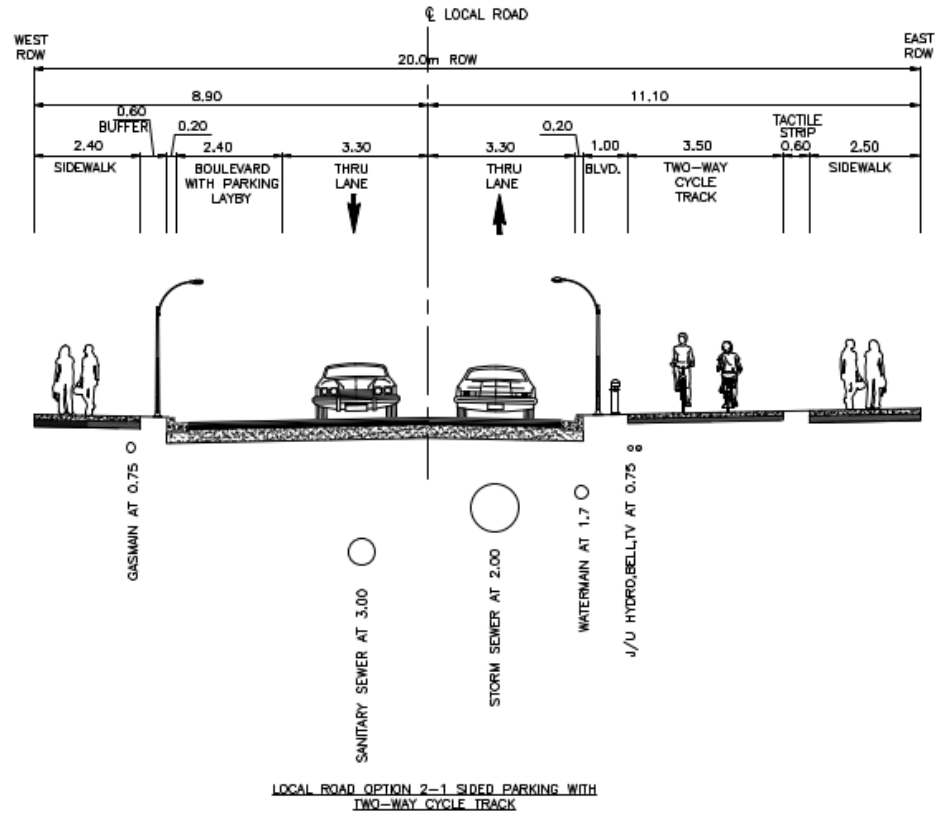
1. MINIMUM CURB LANE WITH TO BE CONFIRMED BY OAKVILLE TRANSIT AND OTHER TRANSIT OPERATORS
2. BOULEVARD WIDTH LESS THAN 1.6m MAY NOT BE SUITABLE FOR PLANTING TREES.

NOT FOR CONSTRUCTION

| No. | Issue/Revision | Date | By |
|-----|----------------|------|----|
|     |                |      |    |
|     |                |      |    |
|     |                |      |    |
|     |                |      |    |
|     |                |      |    |
|     |                |      |    |
|     |                |      |    |
|     |                |      |    |
|     |                |      |    |
|     |                |      |    |

|   |   |              |
|---|---|--------------|
| <br><b>Town of Oakville</b><br>Transportation and Engineering | Project No: <b>OAKVILLE MIDTOWN EA</b><br>LOCAL ROAD OPTION 3 - AT FACILITIES WITH NO PARKING | <b>TYP-5</b> |
|   | Scale: <b>1:100</b><br>Date: <b>2019-08-01</b>  |              |

**DRAFT**



- NOTES:**
1. MINIMUM CURB LANE WIDTH TO BE CONFIRMED BY OAKVILLE TRANSIT AND OTHER TRANSIT OPERATORS
  2. BOULEVARD WIDTH LESS THAN 1.6m MAY NOT BE SUITABLE FOR PLANTING TREES.

NOT FOR CONSTRUCTION

| No. | Revised/Revision | Date | By |
|-----|------------------|------|----|
|     |                  |      |    |
|     |                  |      |    |
|     |                  |      |    |
|     |                  |      |    |
|     |                  |      |    |
|     |                  |      |    |
|     |                  |      |    |
|     |                  |      |    |
|     |                  |      |    |
|     |                  |      |    |

|   |   |  |
|---|---|--|
| <br><b>Town of Oakville</b><br>Transportation and Engineering | R.J. Burnside & Associates Limited<br>1000 Lakeshore Road, Suite 111<br>Mississauga, Ontario L4W 1G5<br>Telephone: (905) 276-0800<br>Fax: (905) 276-0801<br>www.burnside.ca | PROJECT<br><b>OAKVILLE MIDTOWN EA</b><br>NORTH SOUTH CONNECTOR 20m ROW |
|   | DATE: 08/24/2019<br>DRAWN: [Name]<br>CHECKED: [Name]<br>APPROVED: [Name]  | TYP-6  |

20m ROW

