

APPENDIX A

DEANE AVE

QUEEN MARY DR

BOND ST

HEAD ST

REBECCA ST

RANDALL ST

WATER ST

KERR ST

JOHN ST

WILSON ST

CHISHOLM ST

FORSYTHE ST

LAKESHORE RD W

LAKESHORE RD E

FRANCIS ST

ROBINSON ST

BURNET ST

WILLIAM ST



0 20 40 80 Meters

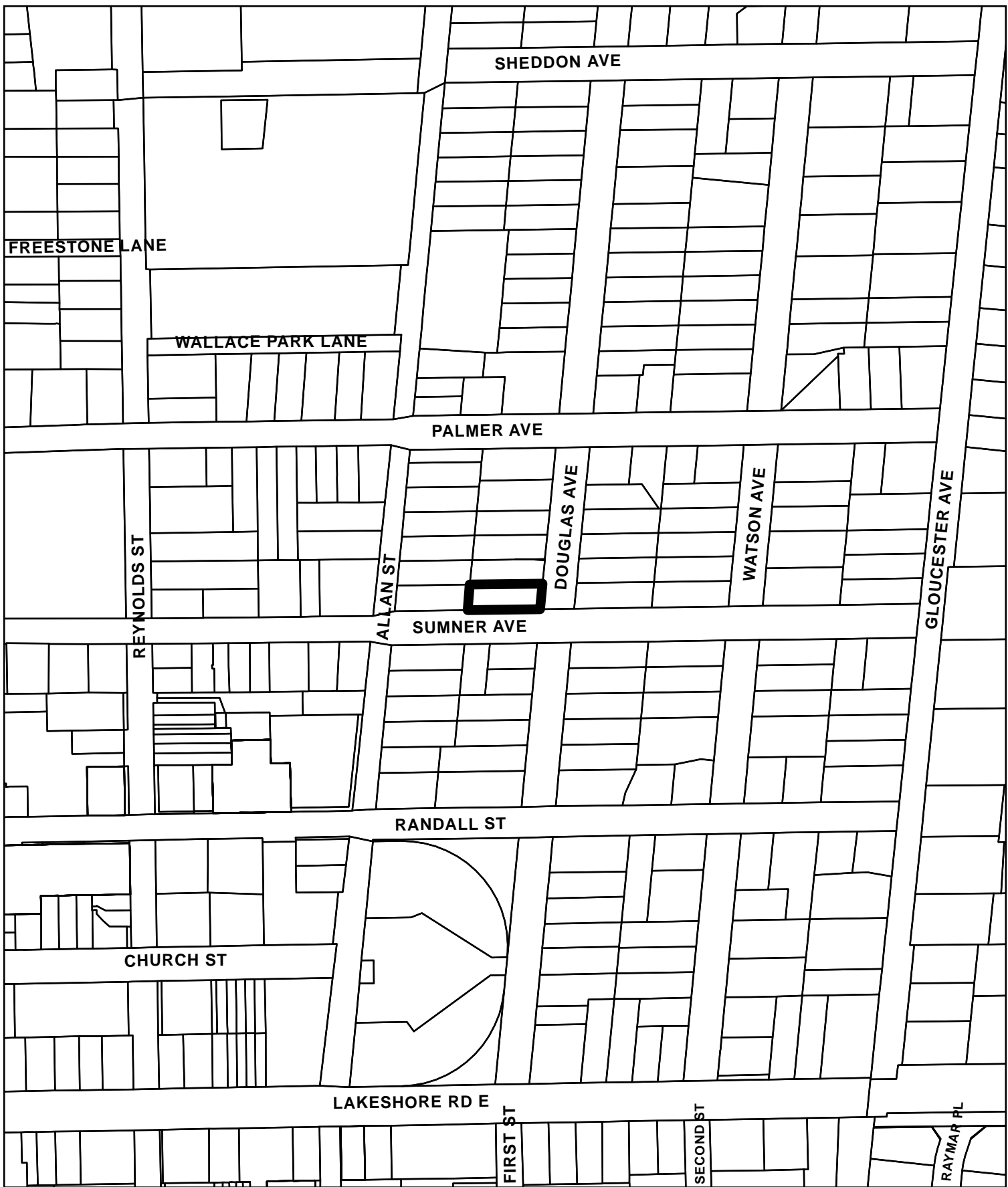
131 Chisholm Street

LOCATION



SUBJECT LANDS

Community Development Commission



0 20 40 80
Meters

176 Douglas Avenue

LOCATION



SUBJECT LANDS

Community Development Commission



WALLACE PARK LANE

PALMER AVE

SUMNER AVE

DOUGLAS AVE

RANDALL ST

TRAFALGAR RD

ALLAN ST

DUNN ST

CHURCH ST

REYNOLDS ST

LAKESHORE RD E

ROBINSON ST

FIRST ST

WILLIAM ST

UNION ST



0 20 40 80
Meters

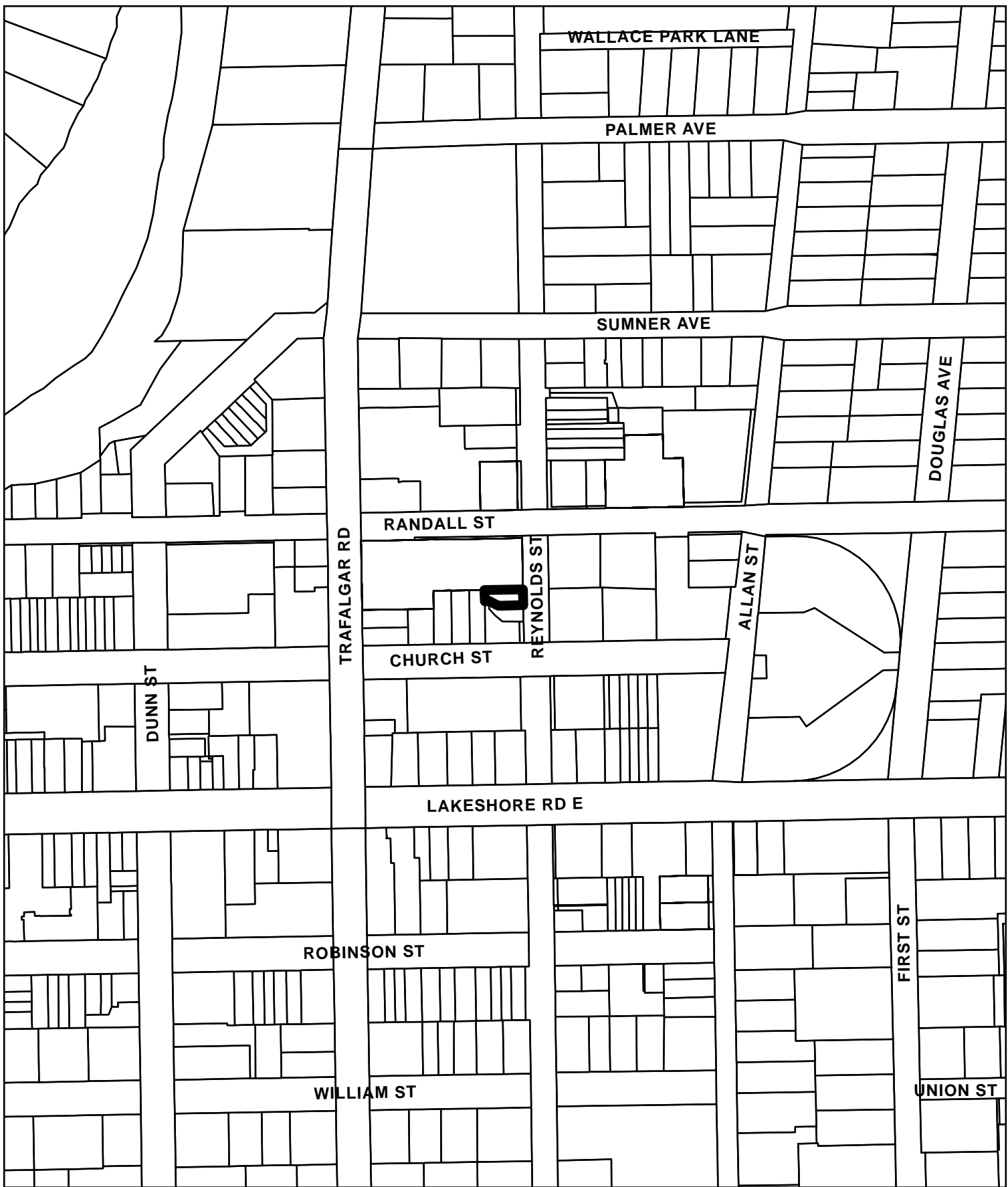
128 REYNOLDS ST

LOCATION

Community Development Commission



SUBJECT LANDS



0 20 40 80
Meters

132 REYNOLDS ST

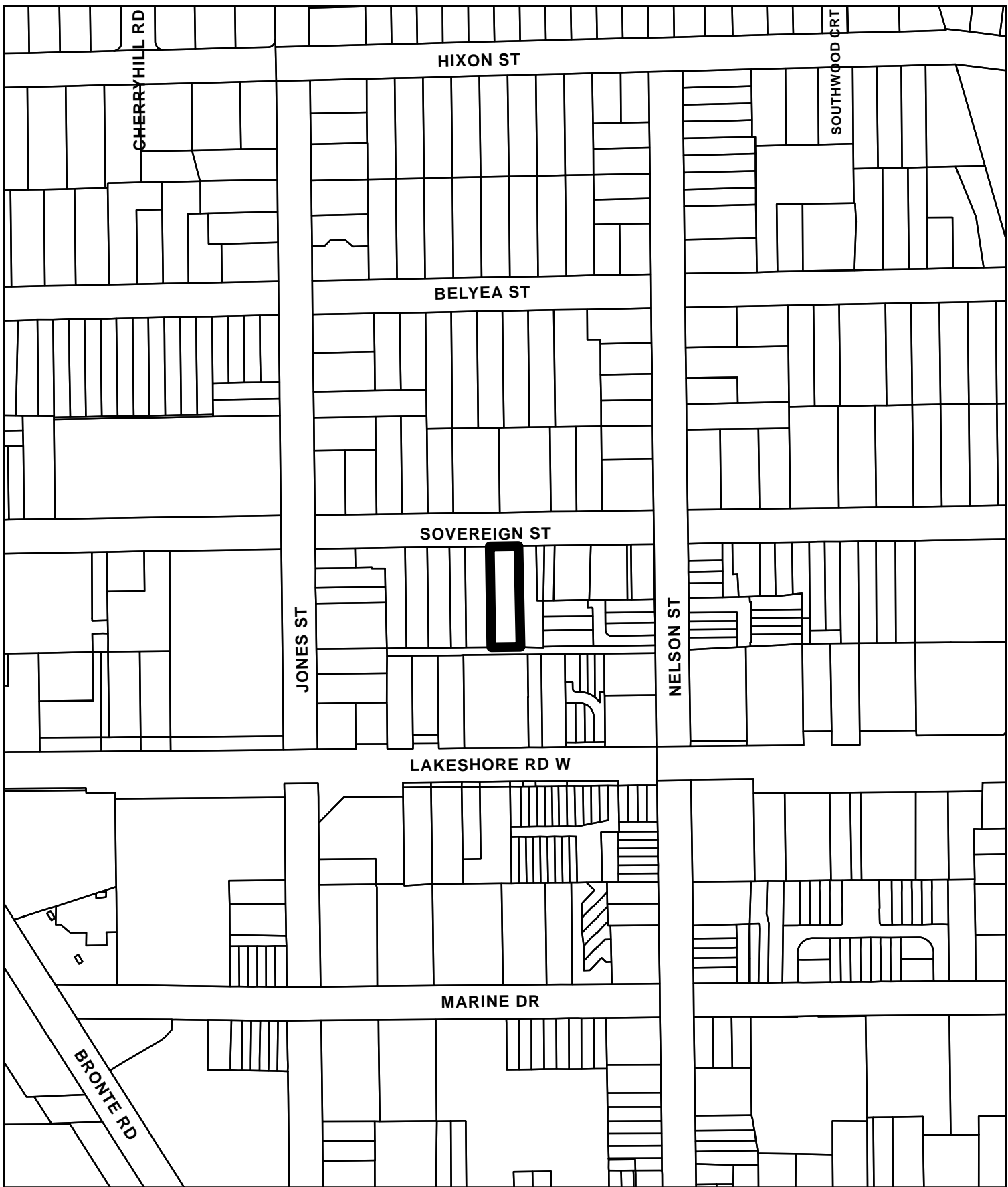
LOCATION



SUBJECT LANDS

Community Development Commission

S:\ServiceRequests\REQ 11134 - Location Maps - Heritage\



0 20 40 80
Meters

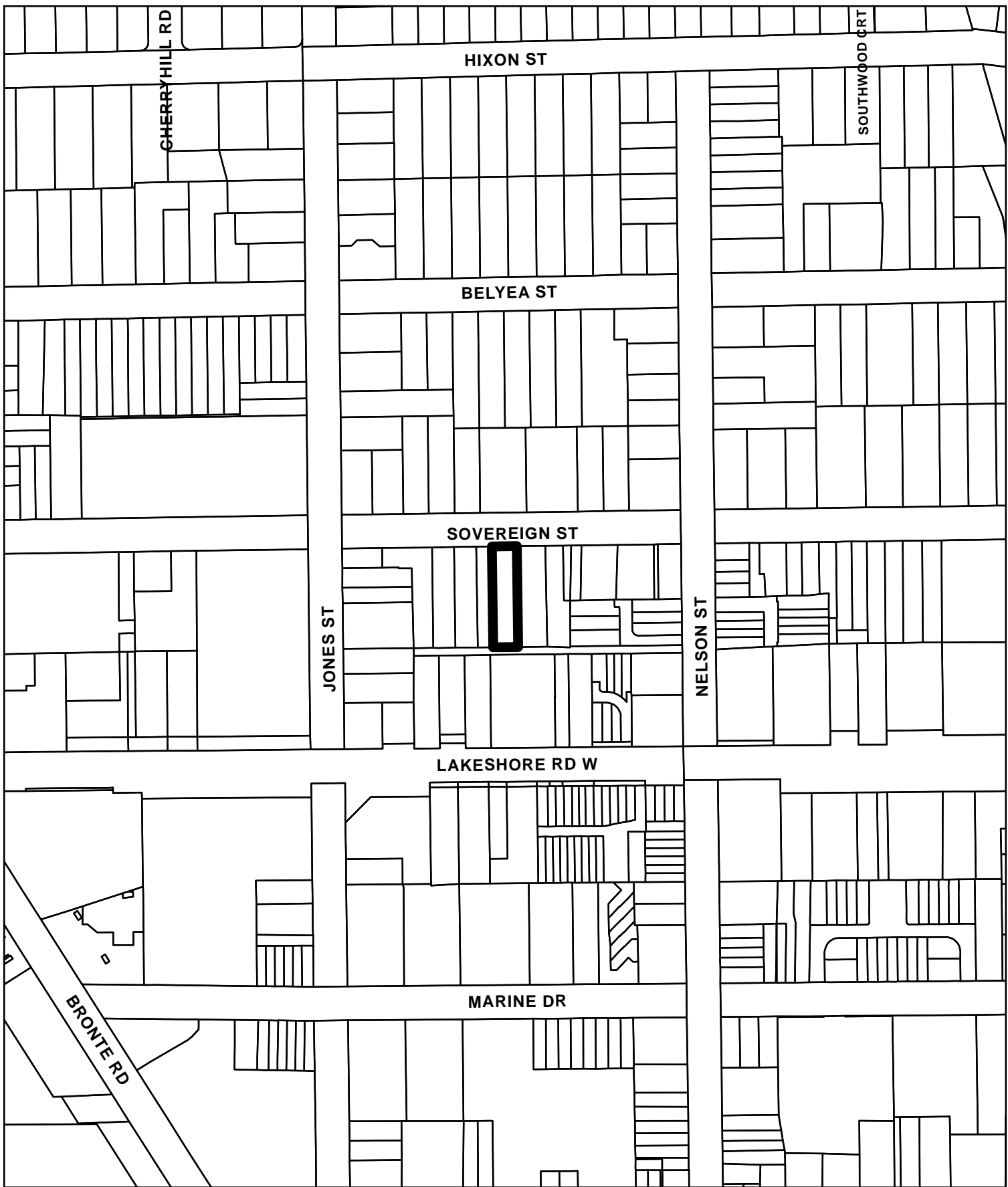
2366 Sovereign Street

LOCATION

Community Development Commission



SUBJECT LANDS



0 20 40 80
Meters

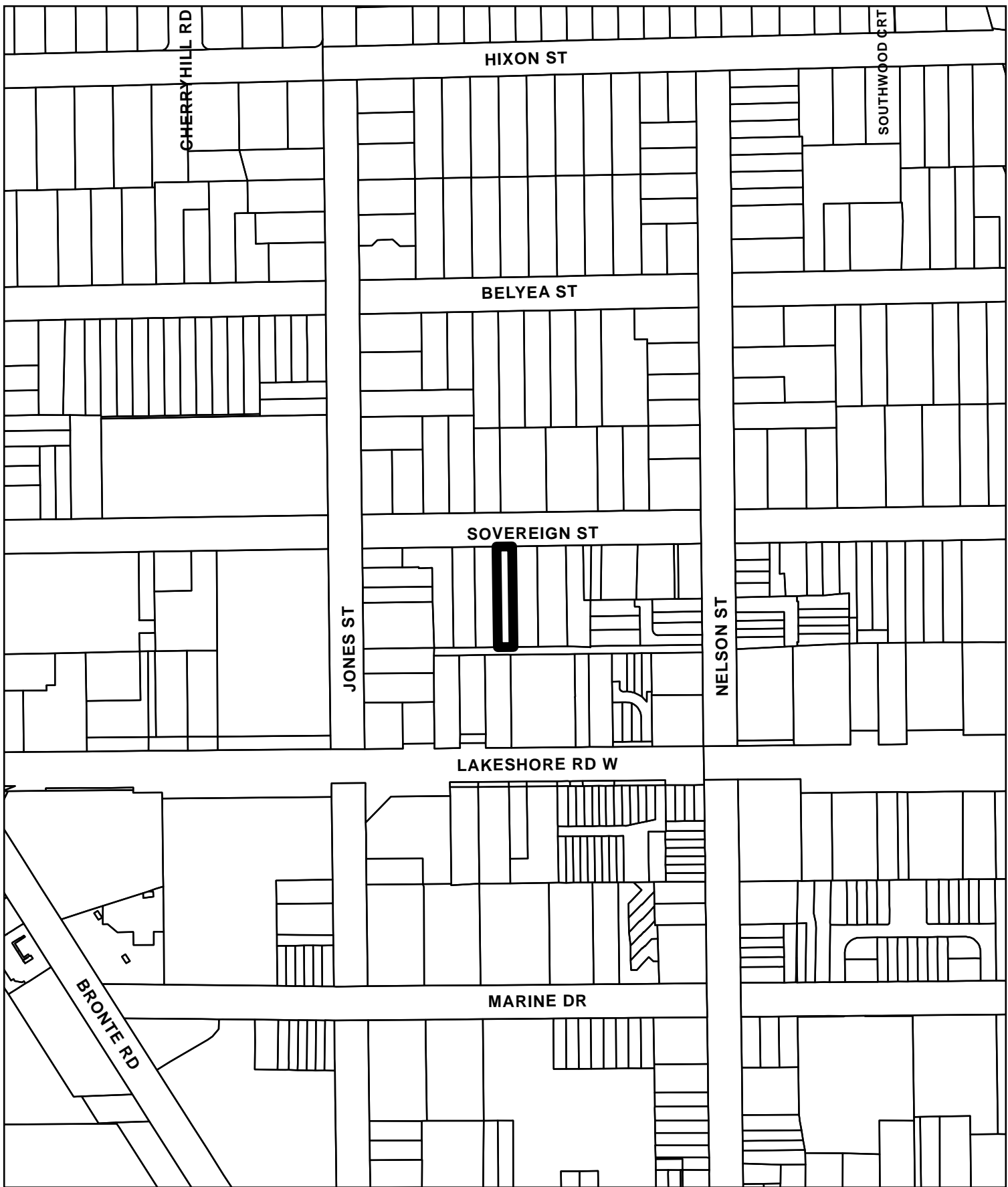
2370 Sovereign Street

LOCATION

Community Development Commission



SUBJECT LANDS



0 20 40 80
Meters

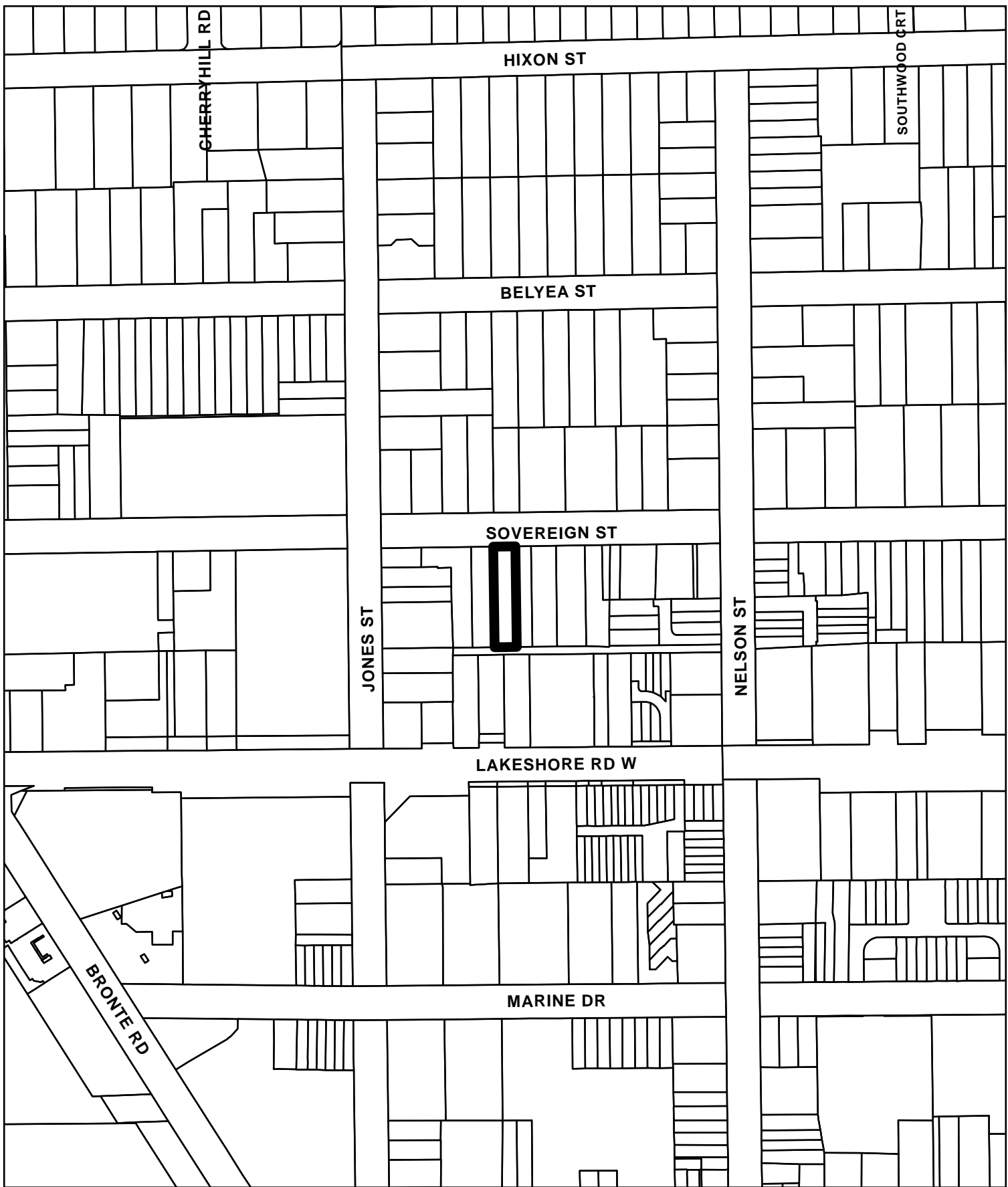
2374 Sovereign Street

LOCATION

Community Development Commission



SUBJECT LANDS



0 20 40 80
Meters

2378 Sovereign Street

LOCATION

Community Development Commission



SUBJECT LANDS