



OAKVILLE

Appendix A

THE CORPORATION OF THE TOWN OF OAKVILLE

BY-LAW NUMBER 2024-068

A by-law to amend By-Law 1981-066 (The Fire Route By-Law)

WHEREAS it is desirable to amend By-Law 1981-66 to change certain fire routes and designate the new fire routes for buildings at specified locations in the town:

COUNCIL ENACTS AS FOLLOWS:

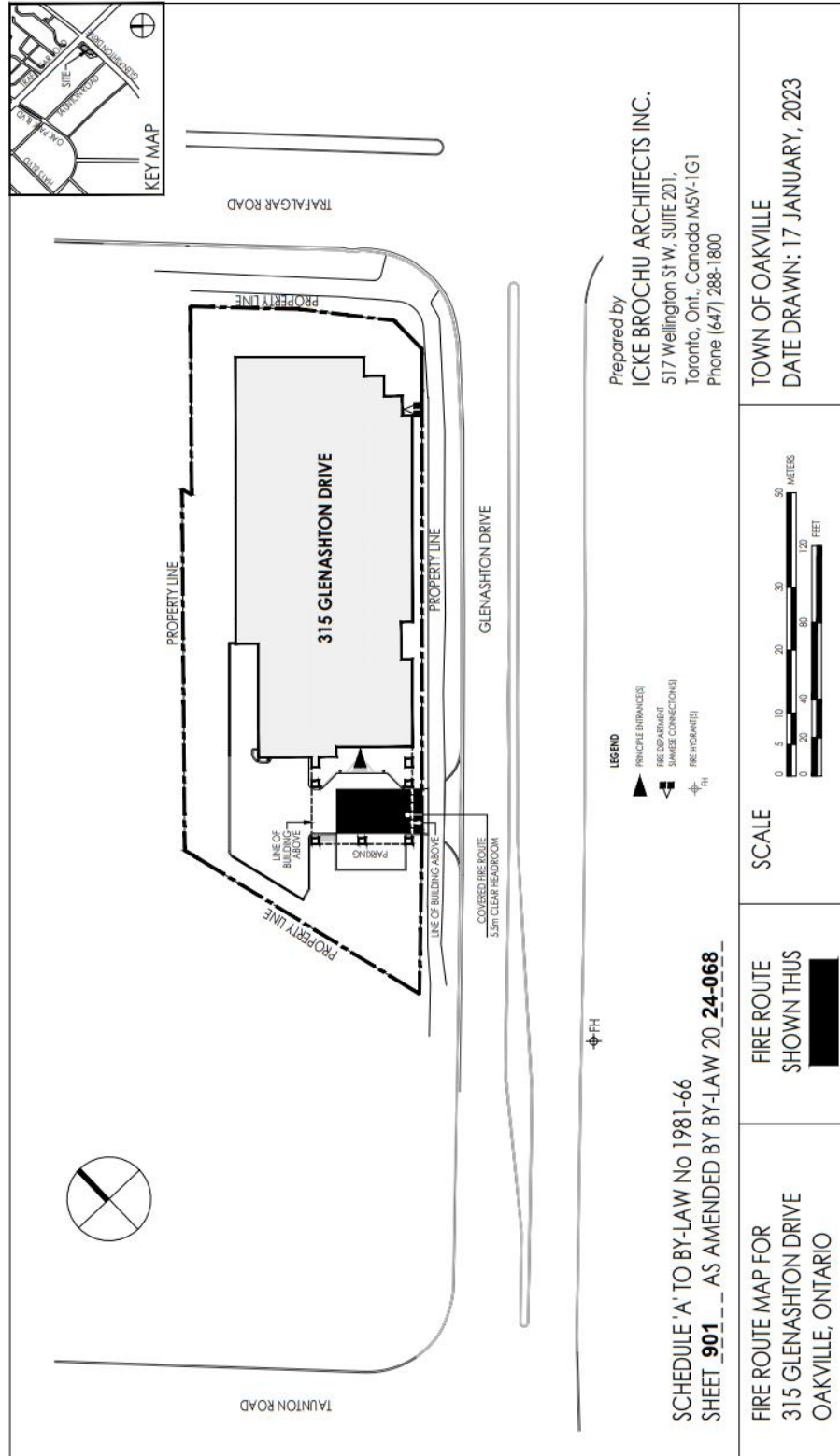
1. Schedule "A" of By-Law 1981-66 is hereby amended by inserting Sheets 901,902,903,904,905,906,907,908,909,910,911,912,913,914,915,916,917, 918,919,920 attached as Schedule "A" to this By-law.
2. Schedule "A" of By-Law 1981-66 is hereby further amended by replacing Sheets 239,262,301,374,400,445,693,765,897 attached as Schedule "B" to this By-Law in corresponding Sheets in Schedule "A" of By-Law 1981-66.

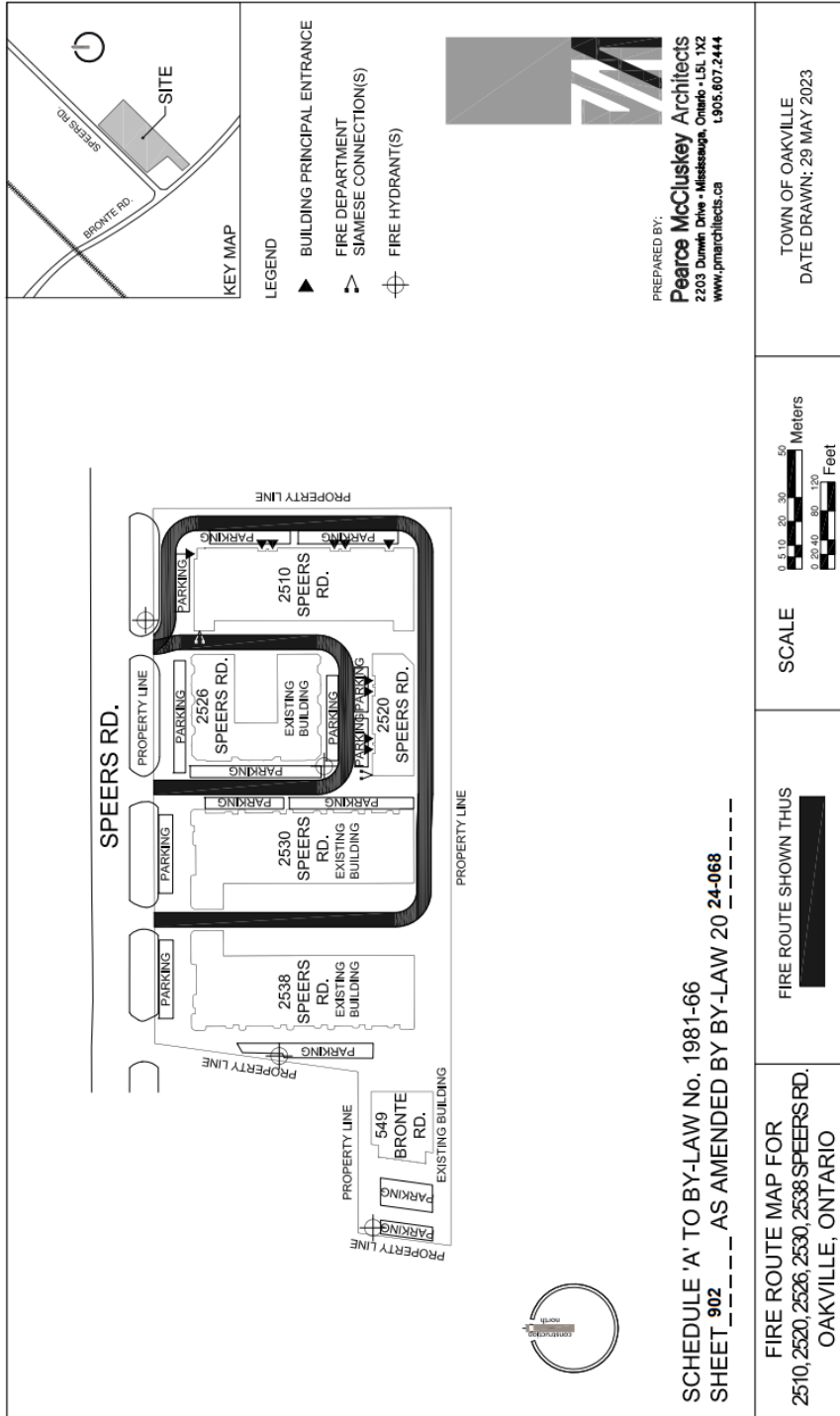
PASSED this 9th day of July, 2024.

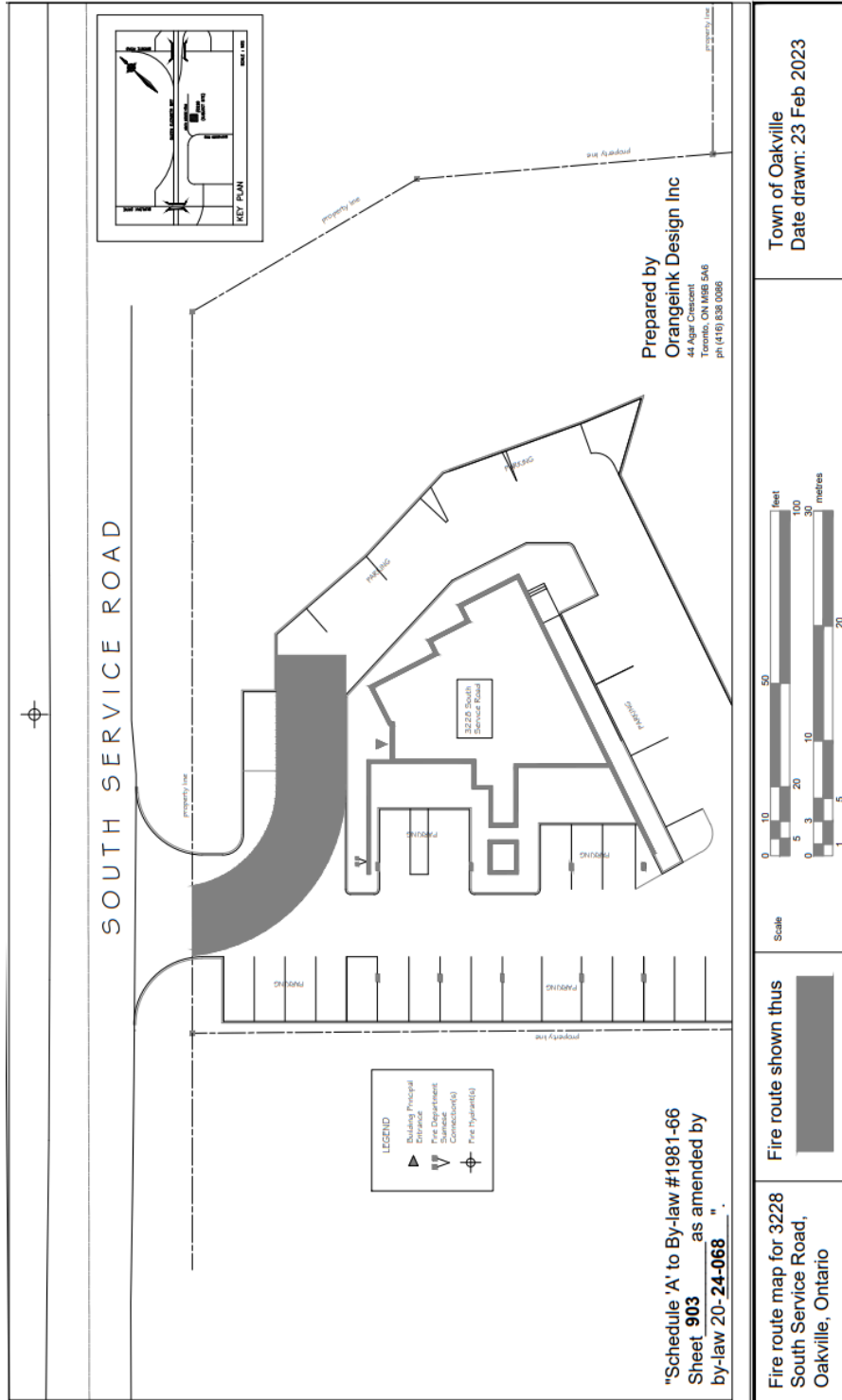
MAYOR

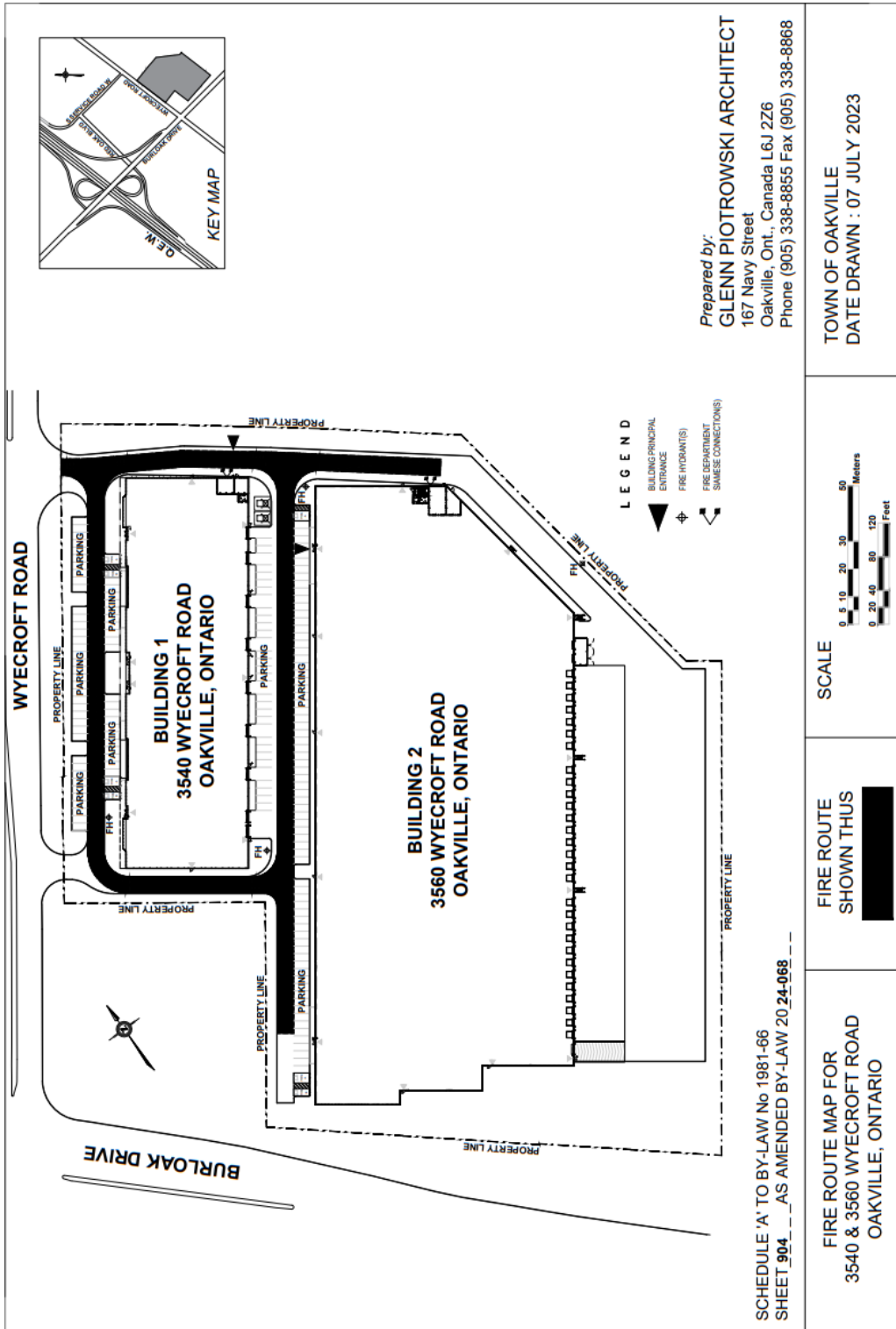
CLERK

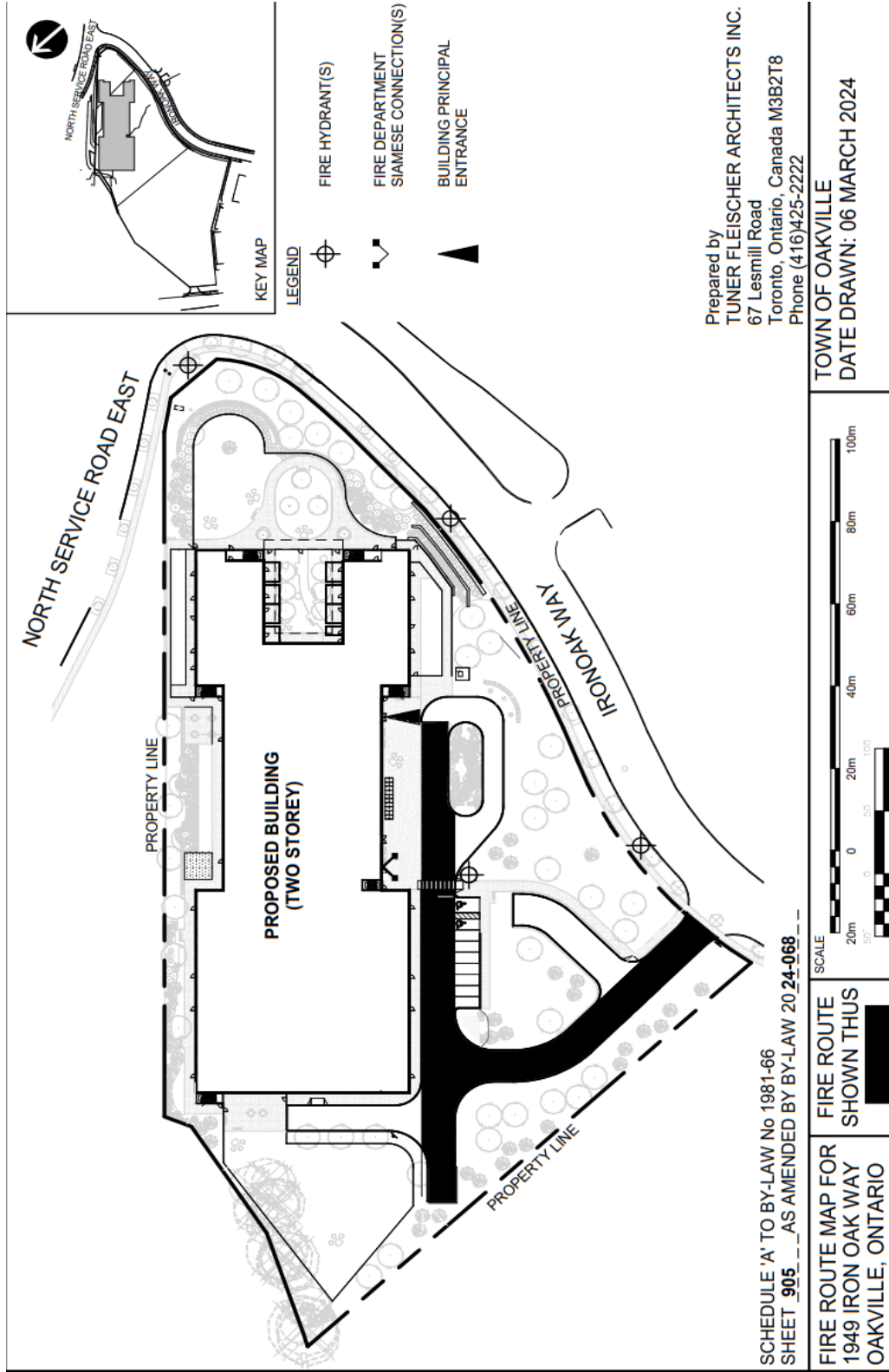
Schedule "A" to By-Law 2024-068

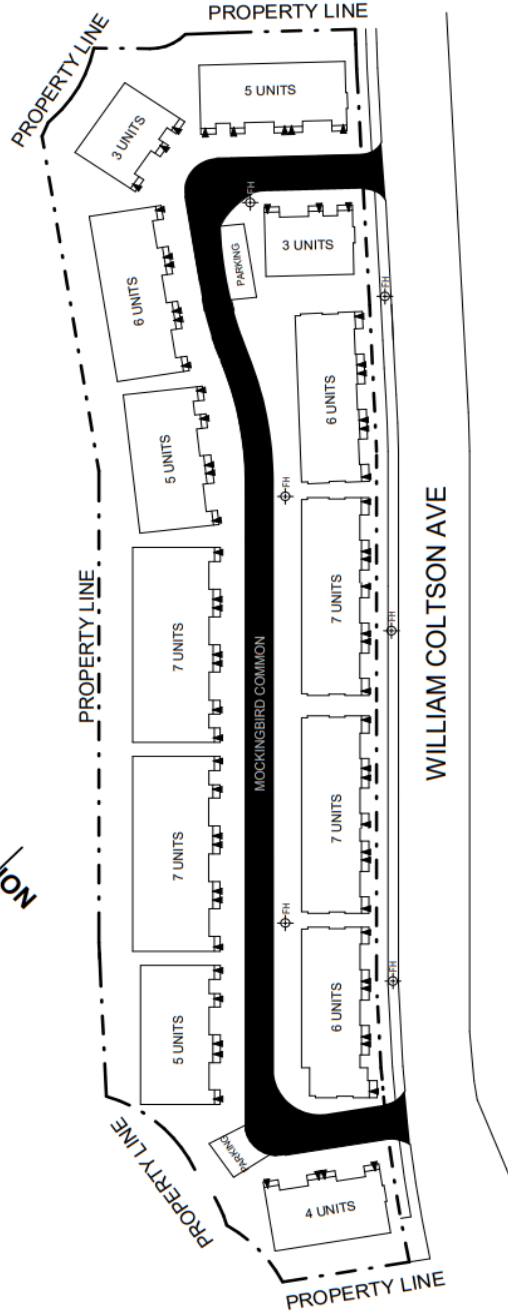
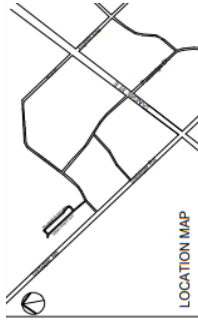







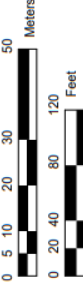


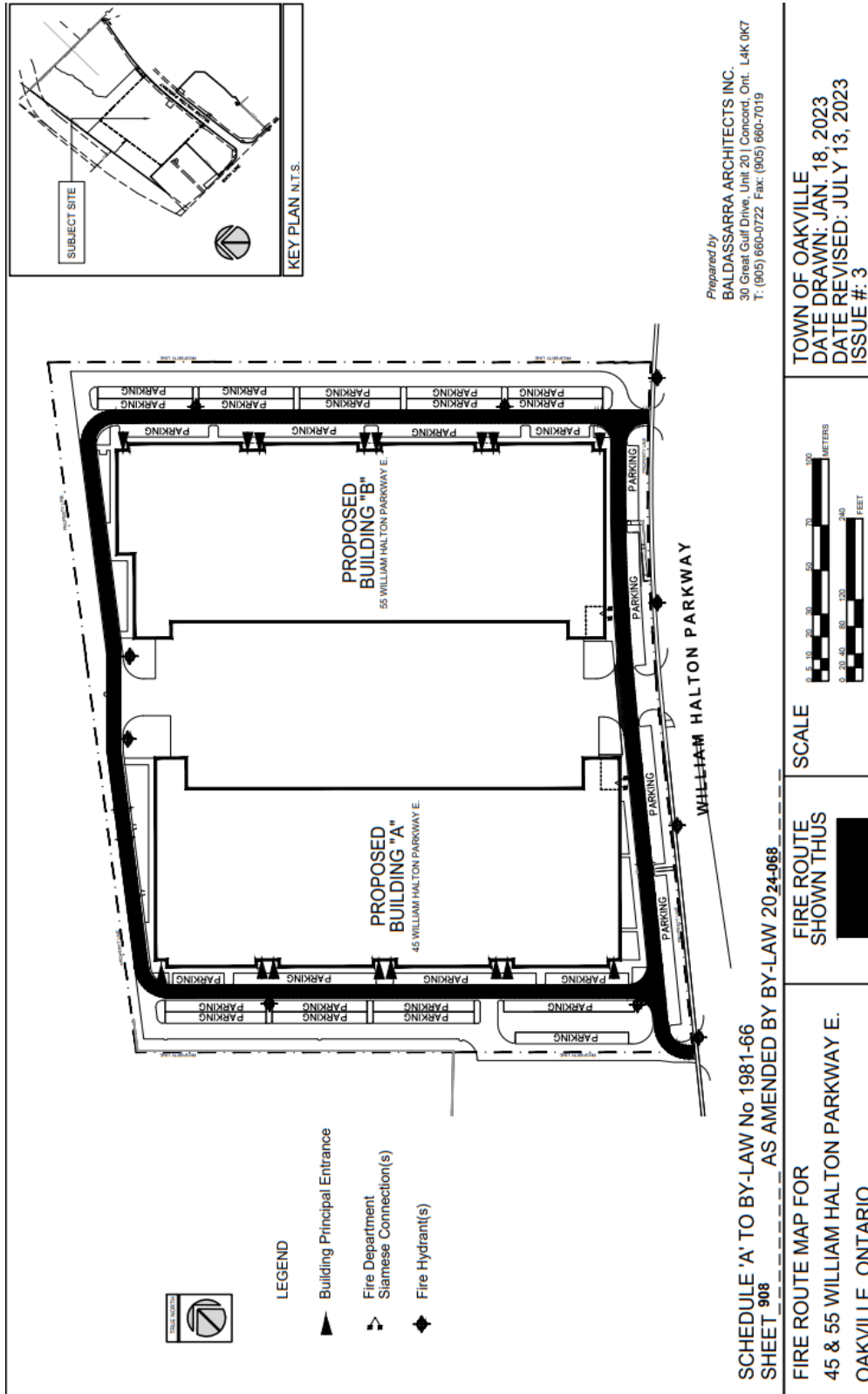


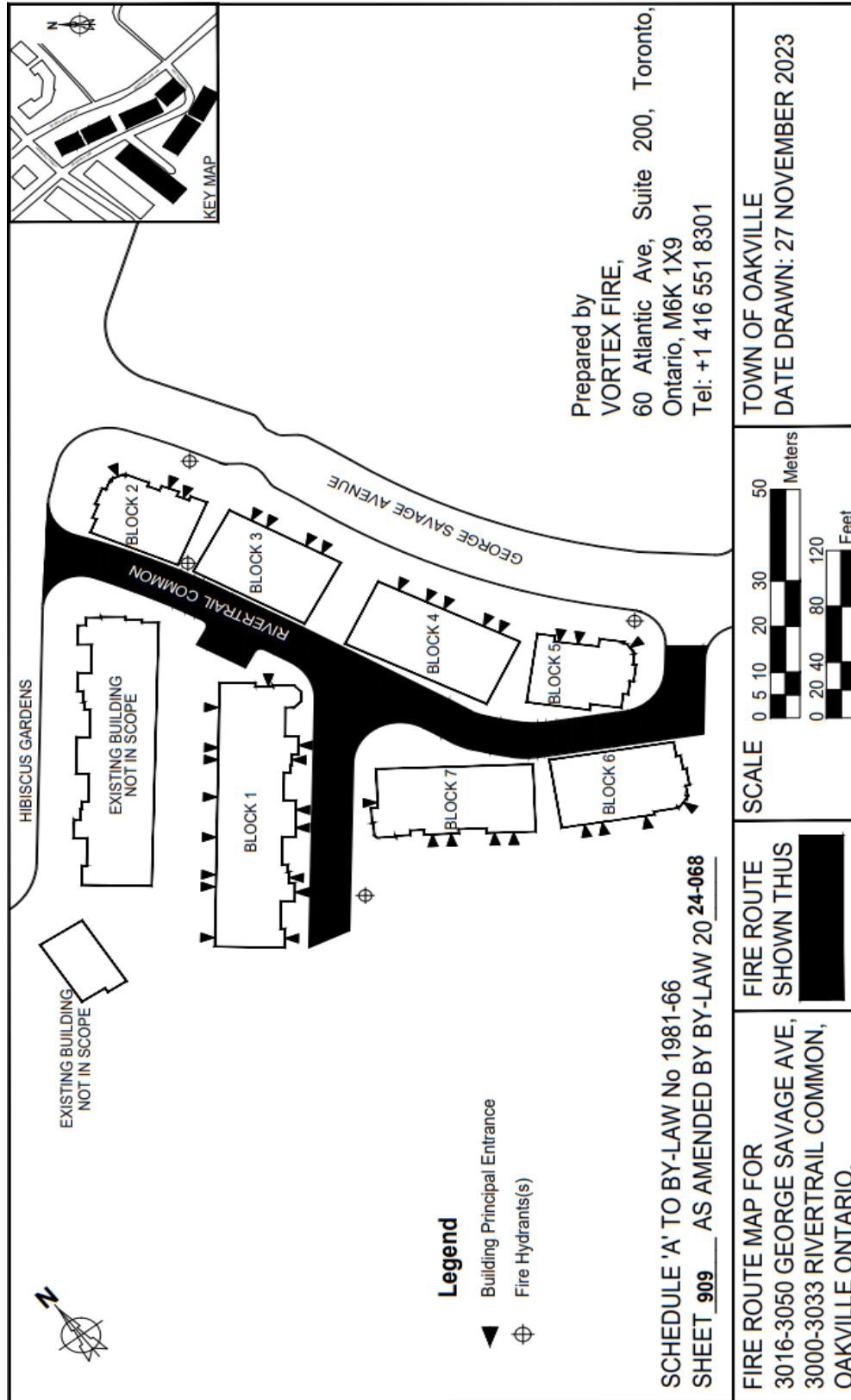


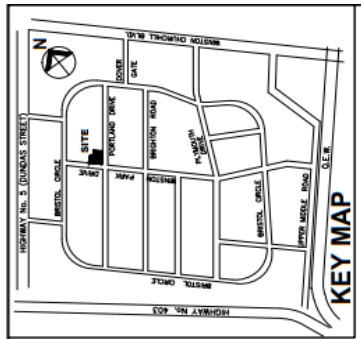
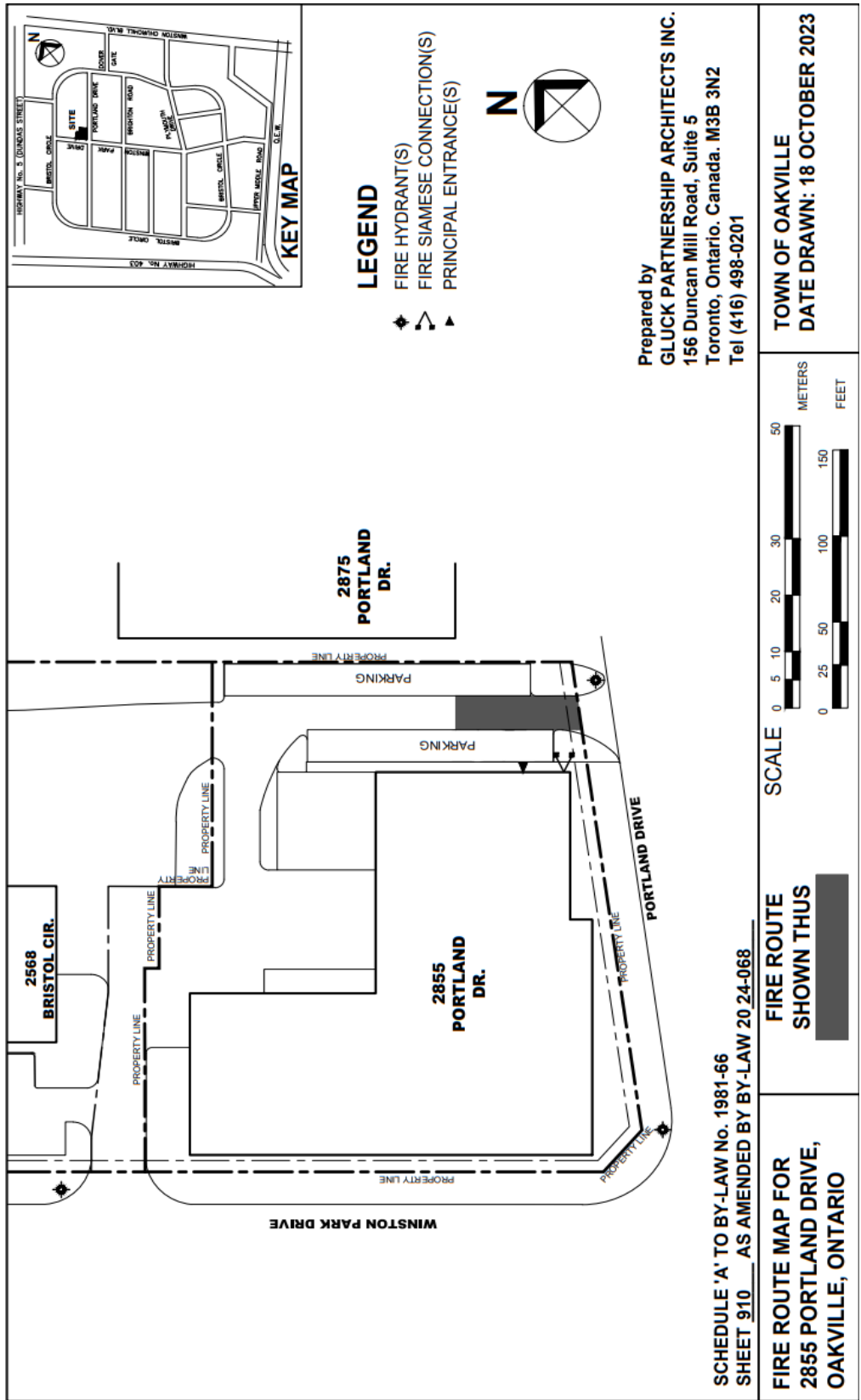
Prepared by
CYNTHIA ZAHORUK ARCHITECTS
 3077 New St,
 Burlington, Ont., Canada L7N-1M6
 Phone (905) 331-4480

SCHEDULE 'A' TO BY-LAW No 1981-66
SHEET 906 AS AMENDED BY BY-LAW 20 24-068

<p>FIRE ROUTE MAP FOR 3250 - 3355 MOCKINGBIRD COMMON 3163 - 3225 WILLIAM COLTSON AVE. OAKVILLE, ONTARIO</p>	<p>FIRE ROUTE SHOWN THUS</p> 	<p>SCALE</p> 	<p>TOWN OF OAKVILLE DATE DRAWN: 15 AUG 2023</p>
--	--	--	--







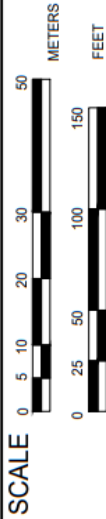
LEGEND

- ◆ FIRE HYDRANT(S)
- ▲ FIRE SIAMESE CONNECTION(S)
- ▲ PRINCIPAL ENTRANCE(S)



Prepared by
GLUCK PARTNERSHIP ARCHITECTS INC.
 156 Duncan Mill Road, Suite 5
 Toronto, Ontario, Canada. M3B 3N2
 Tel (416) 498-0201

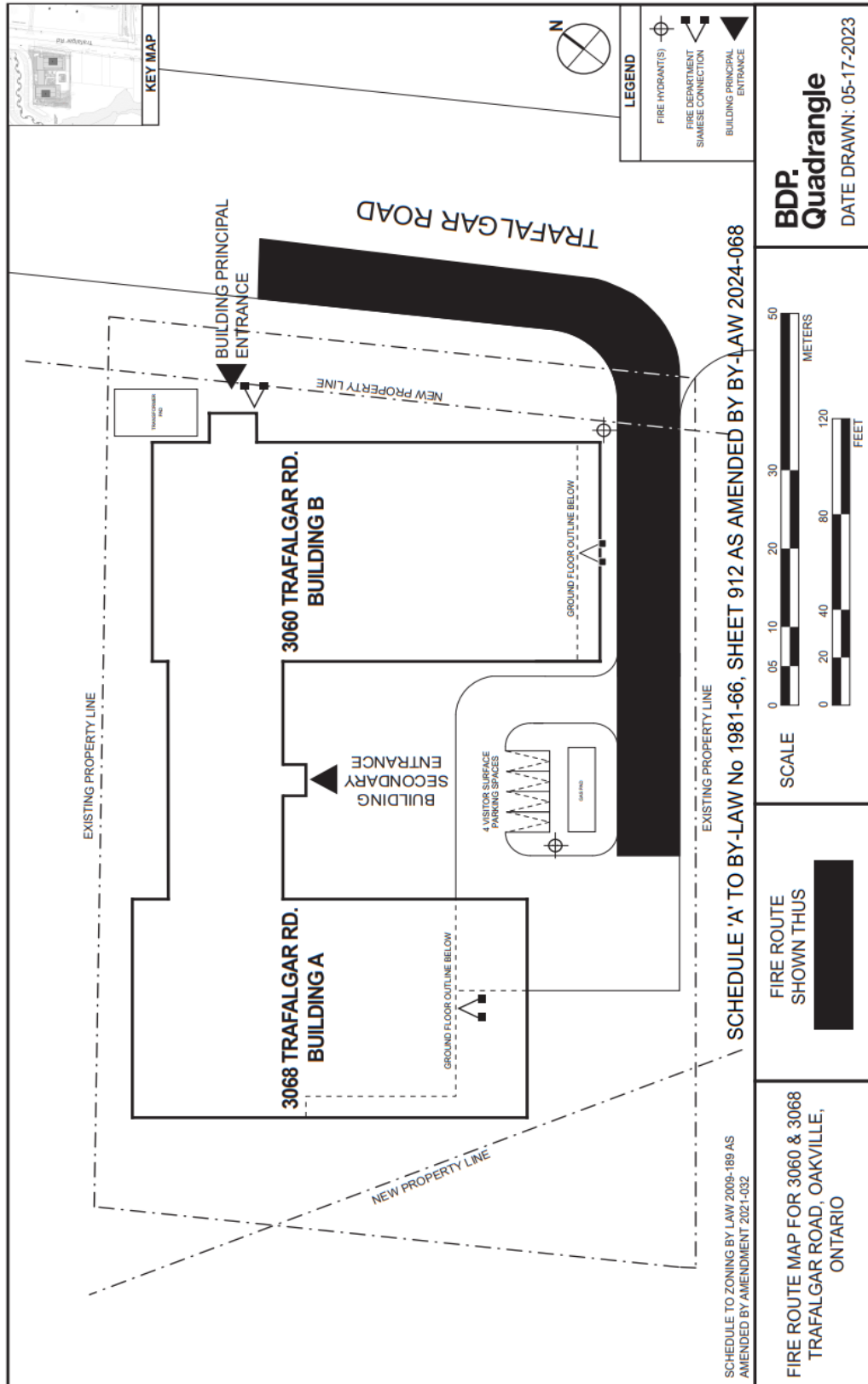
TOWN OF OAKVILLE
DATE DRAWN: 18 OCTOBER 2023

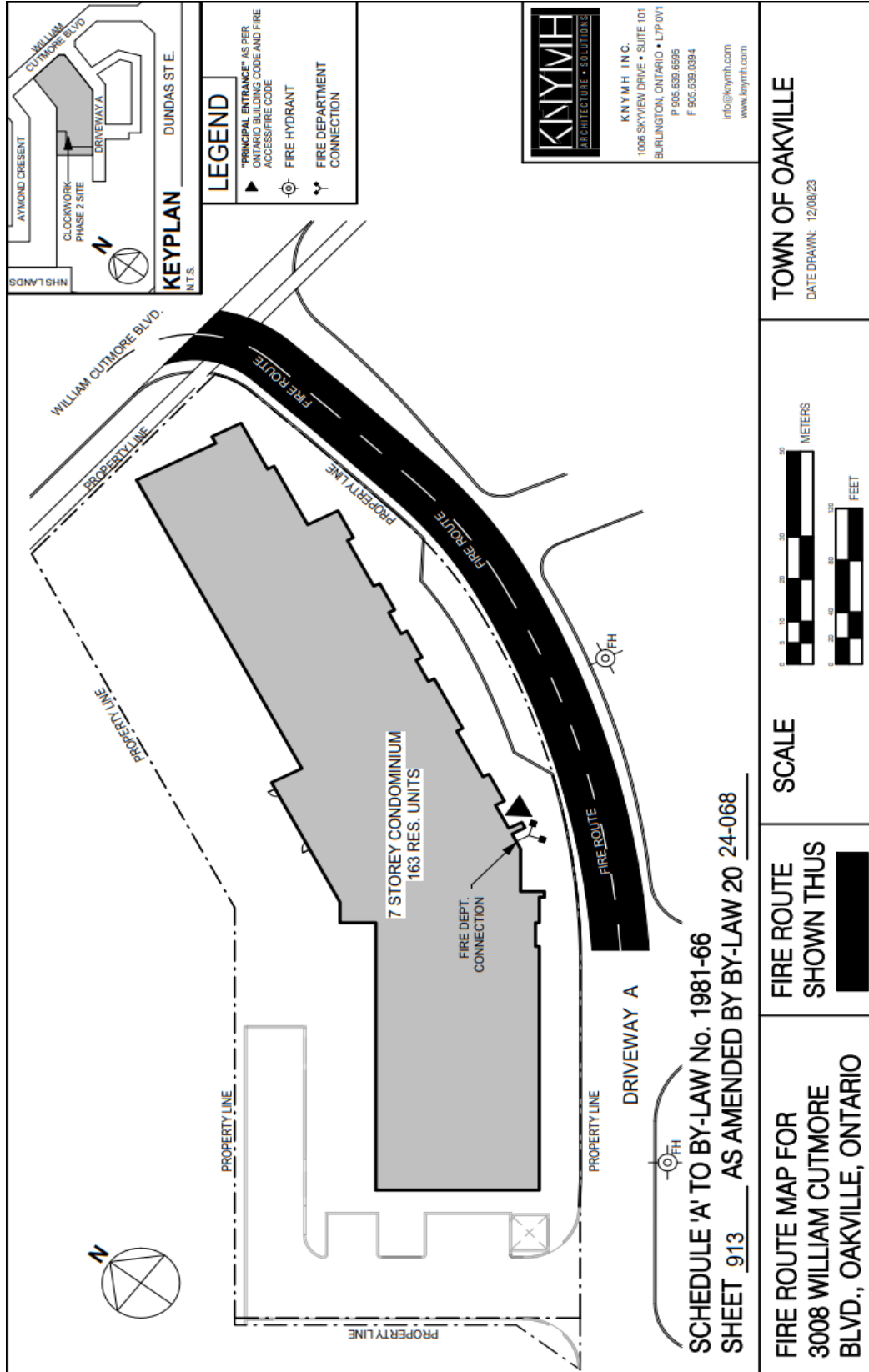


SCHEDULE 'A' TO BY-LAW No. 1981-66
 SHEET 910 AS AMENDED BY BY-LAW 20 24-068

**FIRE ROUTE
 SHOWN THUS**

**FIRE ROUTE MAP FOR
 2855 PORTLAND DRIVE,
 OAKVILLE, ONTARIO**





KNYMH INC.
 1006 SKYVIEW DRIVE • SUITE 101
 BURLINGTON, ONTARIO • L7P 0W1
 P 905.639.6595
 F 905.639.0394
 info@knymh.com
 www.knymh.com

KEYPLAN
 N.T.S.

LEGEND
 ▲ "PRINCIPAL ENTRANCE" AS PER ONTARIO BUILDING CODE AND FIRE ACCESS/FIRE CODE
 ○ FH FIRE HYDRANT
 ⚡ FIRE DEPARTMENT CONNECTION

TOWN OF OAKVILLE
 DATE DRAWN: 12/08/23

SCALE

METERS
 0 10 20 30 40 50

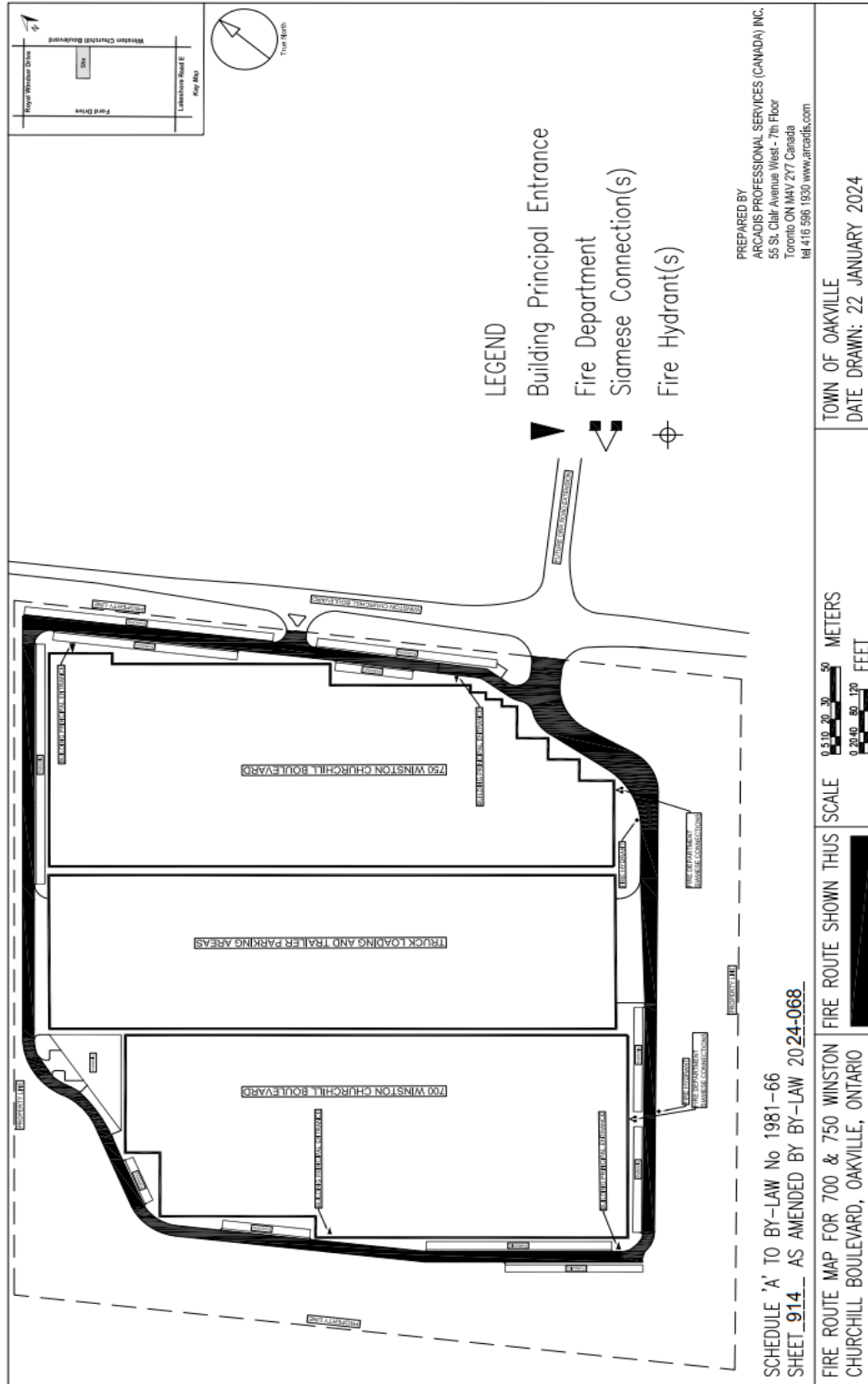
FEET
 0 30 60 90 120 150

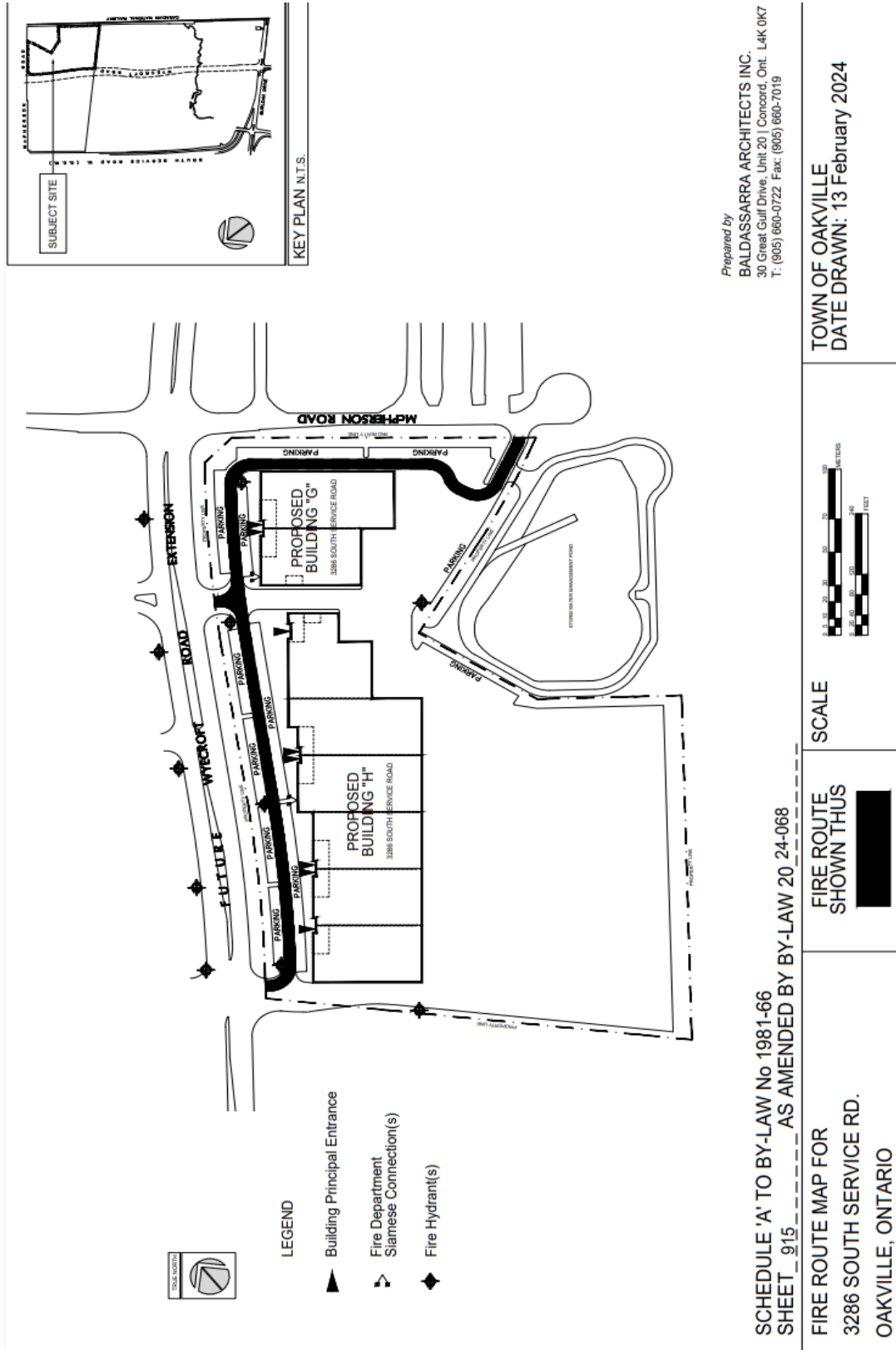
FIRE ROUTE SHOWN THUS

█

FIRE ROUTE MAP FOR
3008 WILLIAM CUTMORE
BLVD., OAKVILLE, ONTARIO

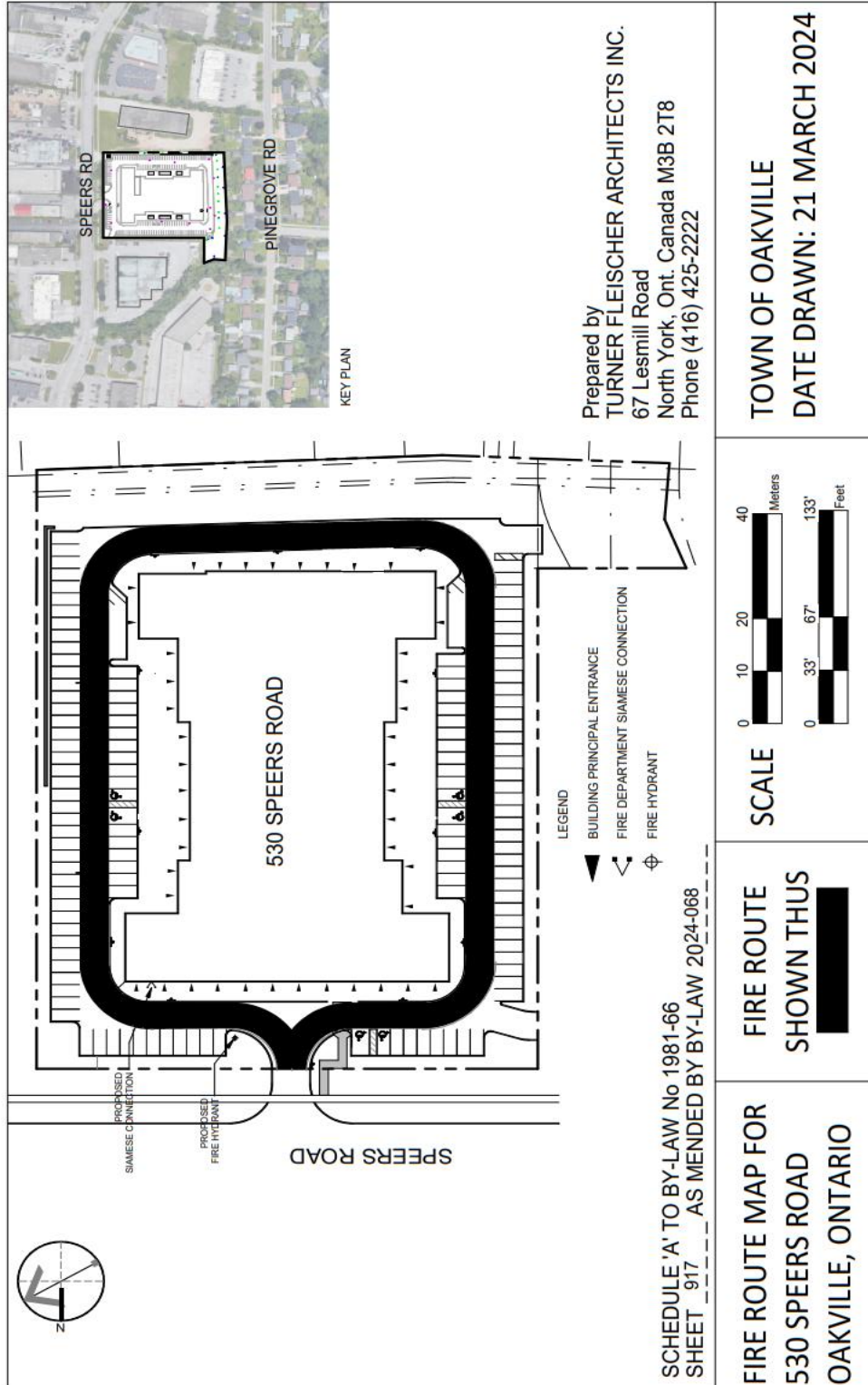
SCHEDULE 'A' TO BY-LAW No. 1981-66
SHEET 913 AS AMENDED BY BY-LAW 20 24-068

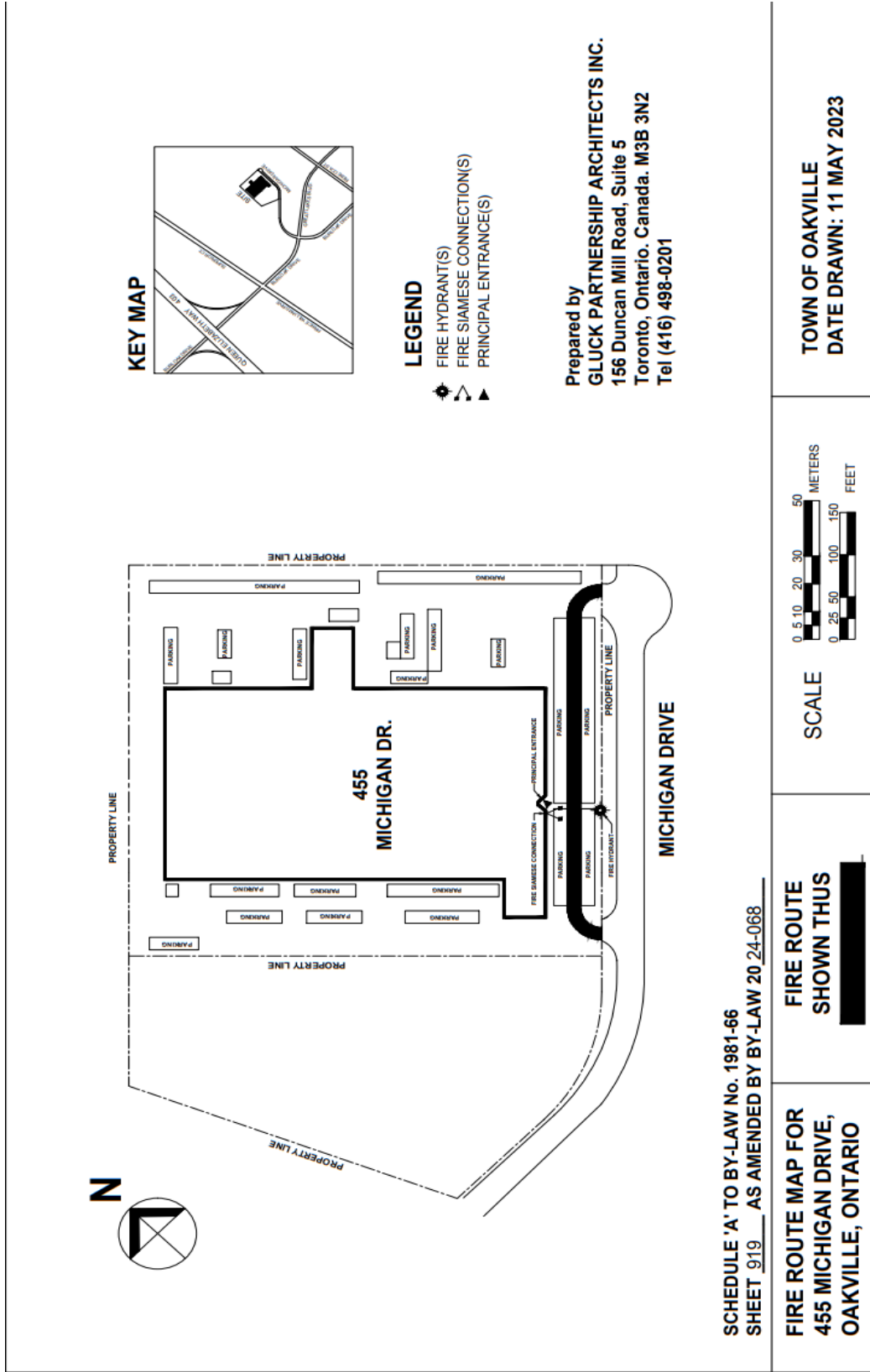


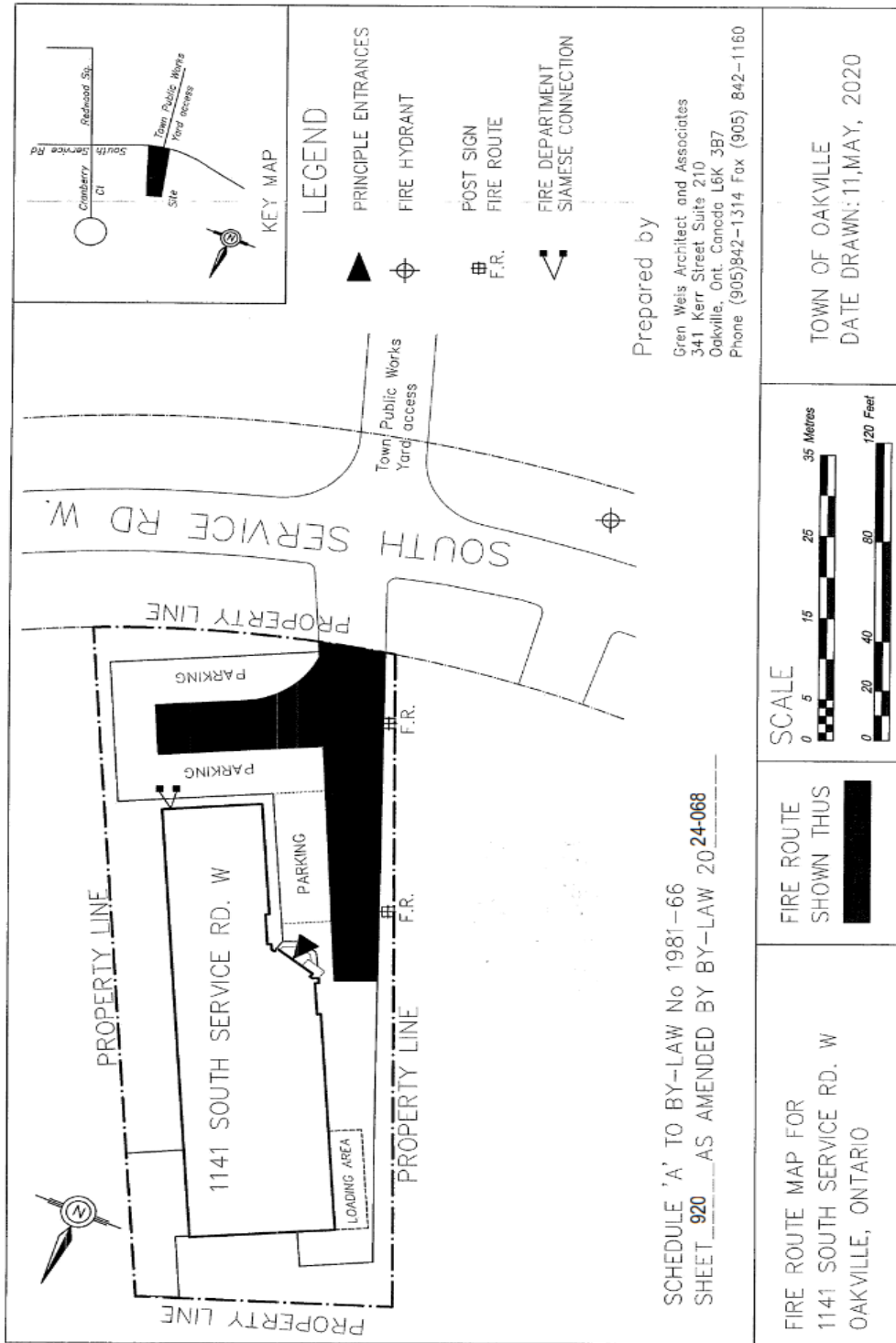


SCHEDULE 'A' TO BY-LAW No 1981-66
SHEET 915 AS AMENDED BY BY-LAW 20 24-068

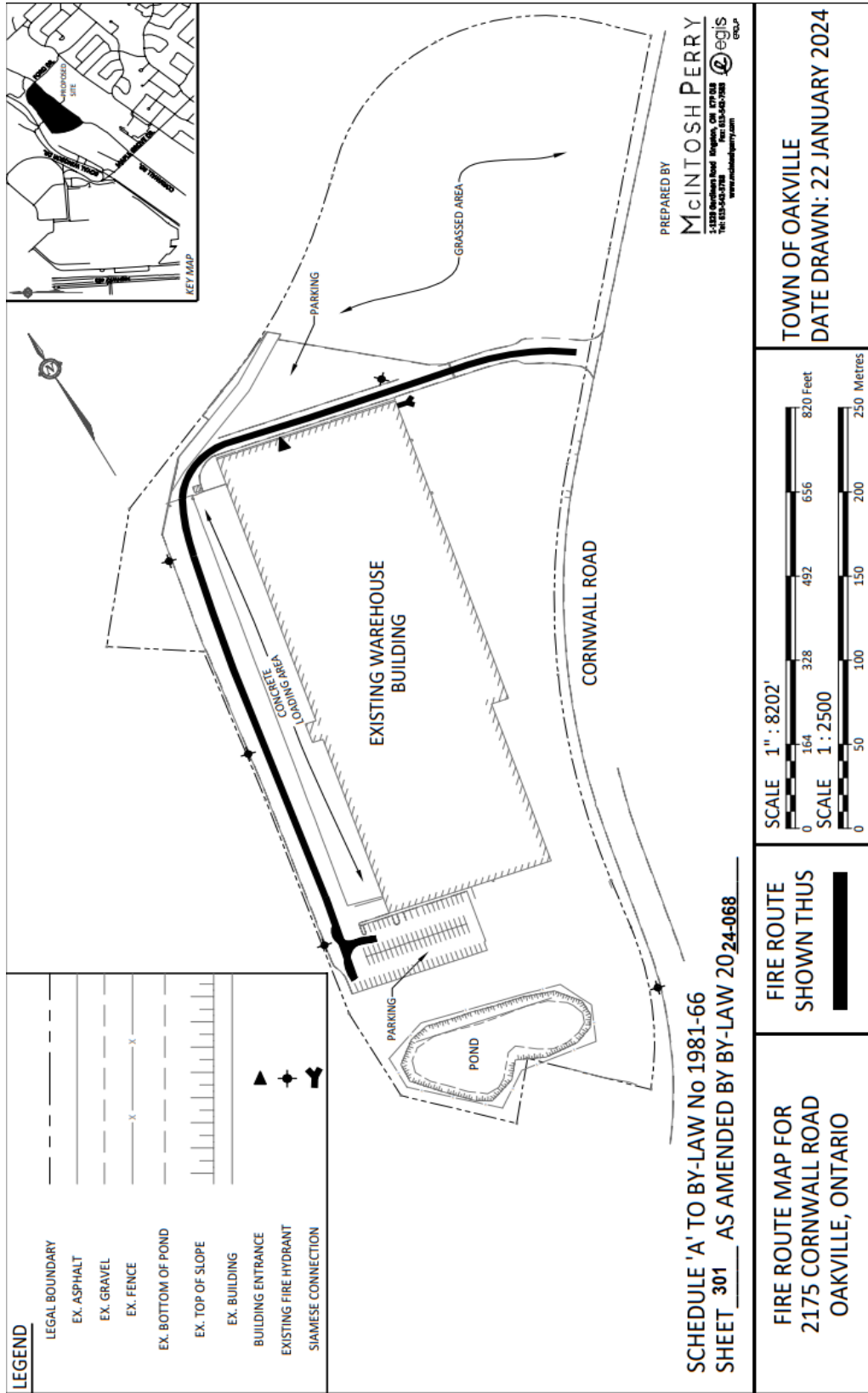
FIRE ROUTE MAP FOR
3286 SOUTH SERVICE RD.
OAKVILLE, ONTARIO

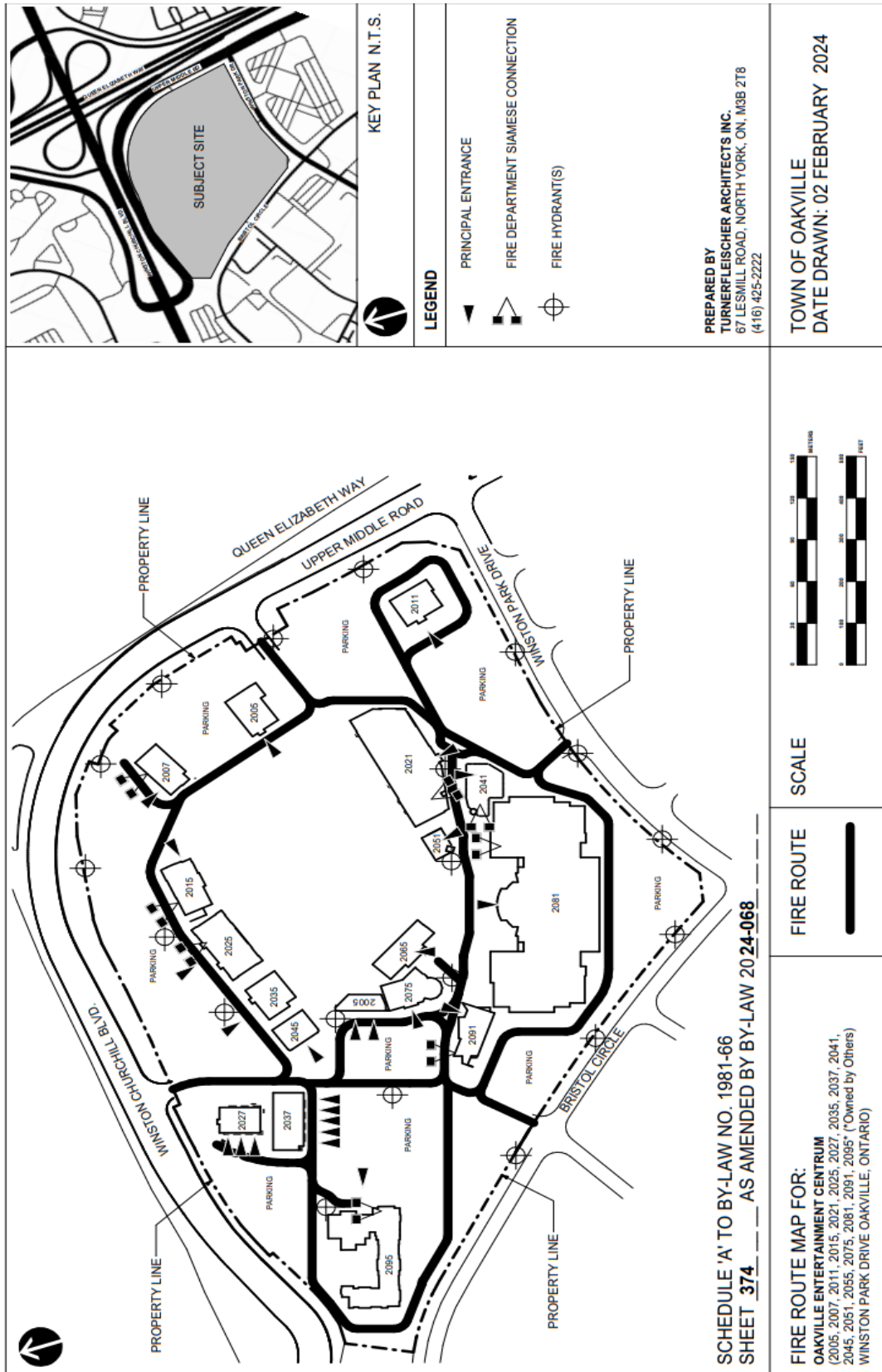


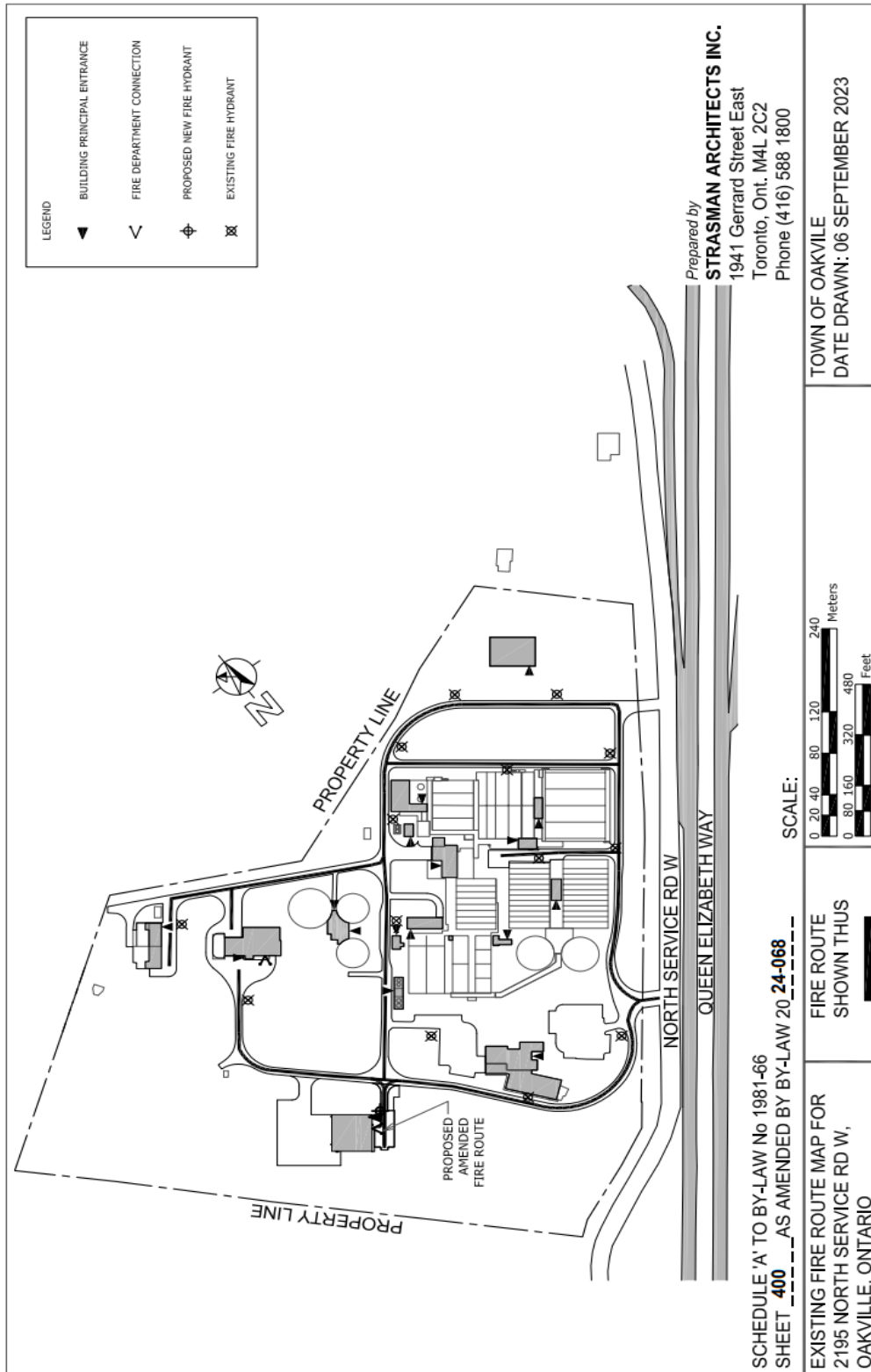


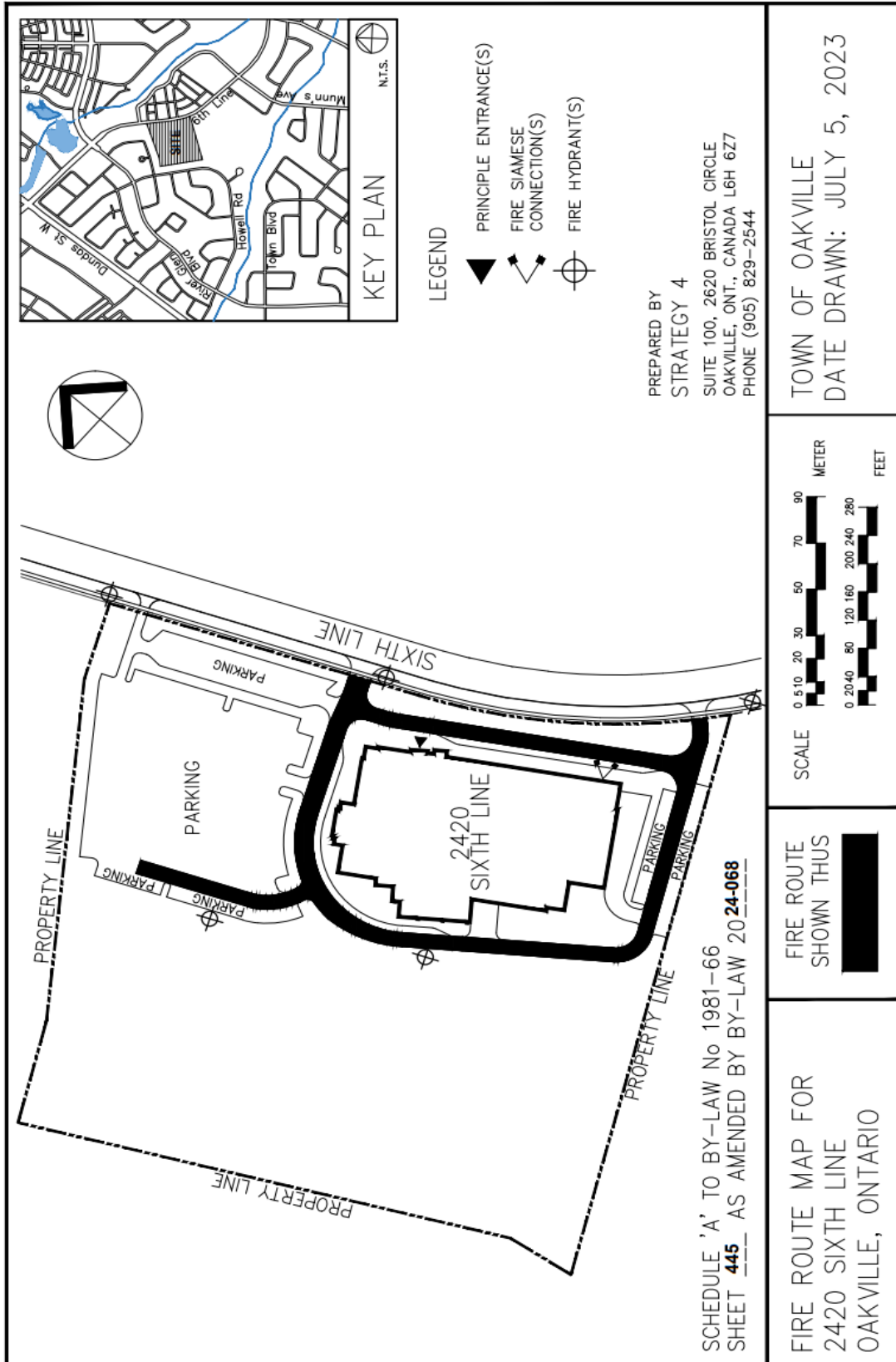


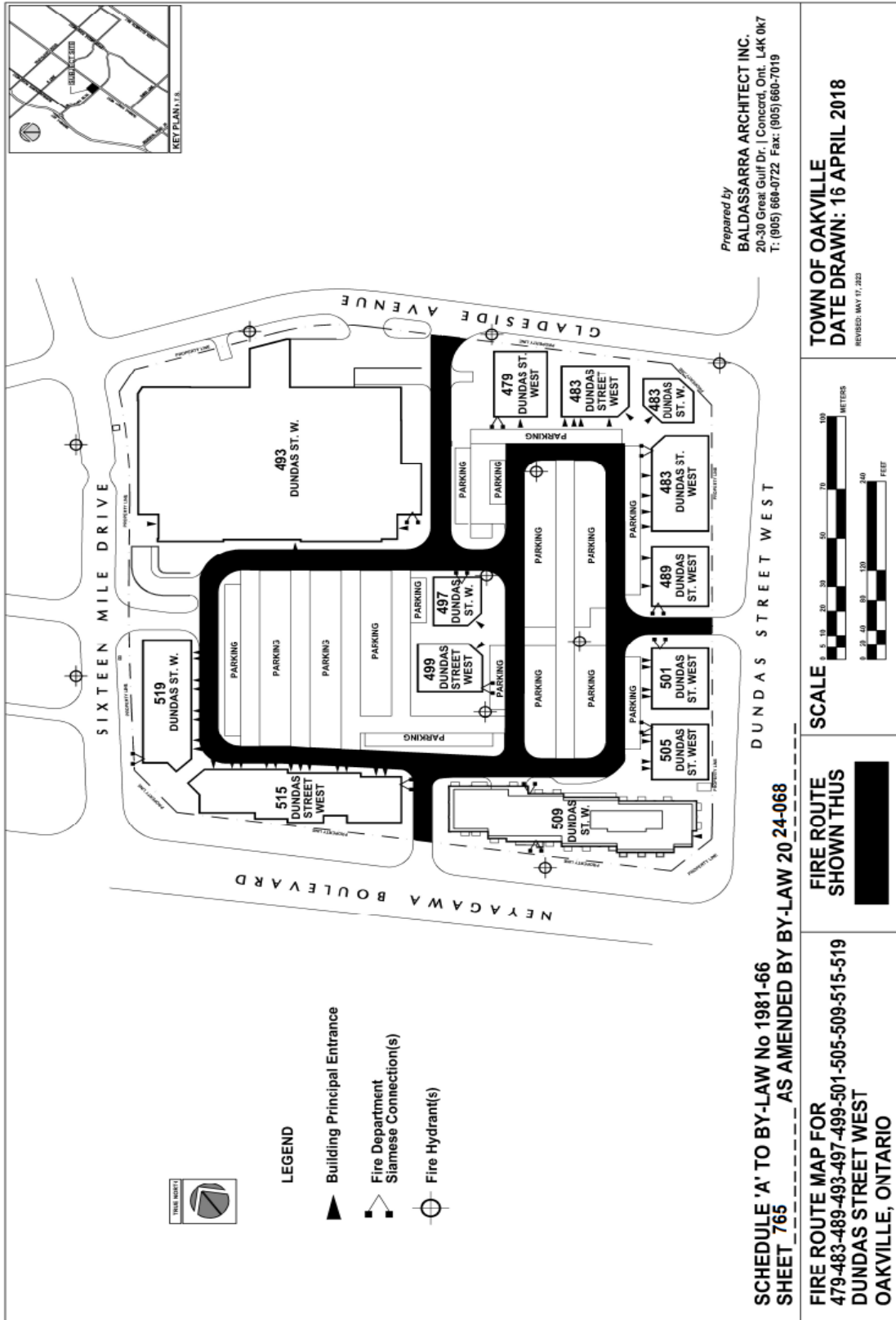
Schedule “B” to By-Law 2024-068





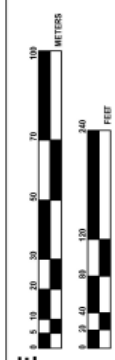






Prepared by
BALDASSARRA ARCHITECT INC.
 20-30 Great Gulf Dr. | Concord, Ont. L4K 0K7
 T: (905) 668-0722 Fax: (905) 660-7019

TOWN OF OAKVILLE
DATE DRAWN: 16 APRIL 2018
REVISED: MAY 17, 2023



SCALE

FIRE ROUTE SHOWN THUS



SCHEDULE 'A' TO BY-LAW No 1981-66
SHEET 765 AS AMENDED BY BY-LAW 20 24-068

FIRE ROUTE MAP FOR
479-483-489-493-497-499-501-505-509-515-519
DUNDAS STREET WEST
OAKVILLE, ONTARIO

