















NOTE: This Plan must be read in conjunction with NOW 1, NOW 3 & NOW 4

**LEGEND**

-  SECONDARY PLAN AREA BOUNDARY
-  PROVINCIAL FREEWAY
-  MAJOR ARTERIAL/TRANSIT CORRIDOR
-  MINOR ARTERIAL/TRANSIT CORRIDOR
-  AVENUE/TRANSIT CORRIDOR
-  HEALTH ORIENTED MIXED USE NODE
-  TRANSITWAY
-  SPECIAL STUDY AREA
-  EMPLOYMENT DISTRICT
-  NATURAL HERITAGE SYSTEM AREA
-  CP
-  COMMUNITY PARK AREA

**Town of Oakville**

North Oakville West of Sixteen  
Mile Creek Secondary Plan

**FIGURE NOW 2**  
*Land Use Plan*

April 2009

