

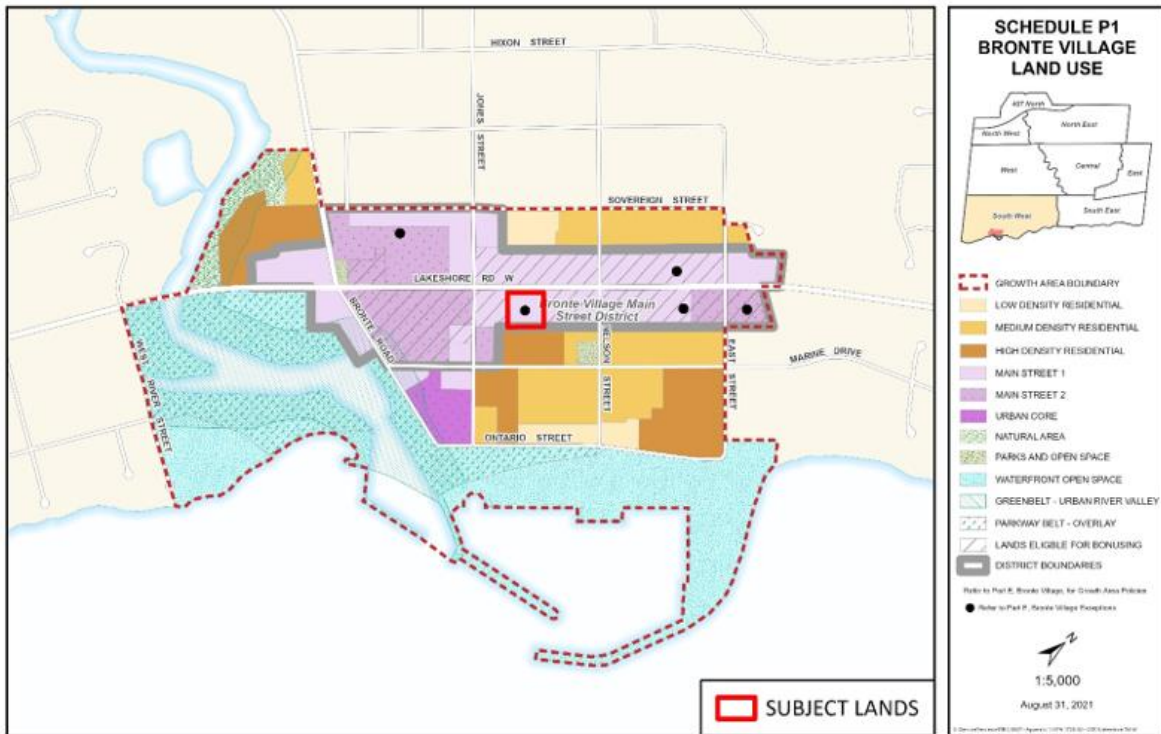
Appendix "A": Mapping



Appendix "A": Mapping

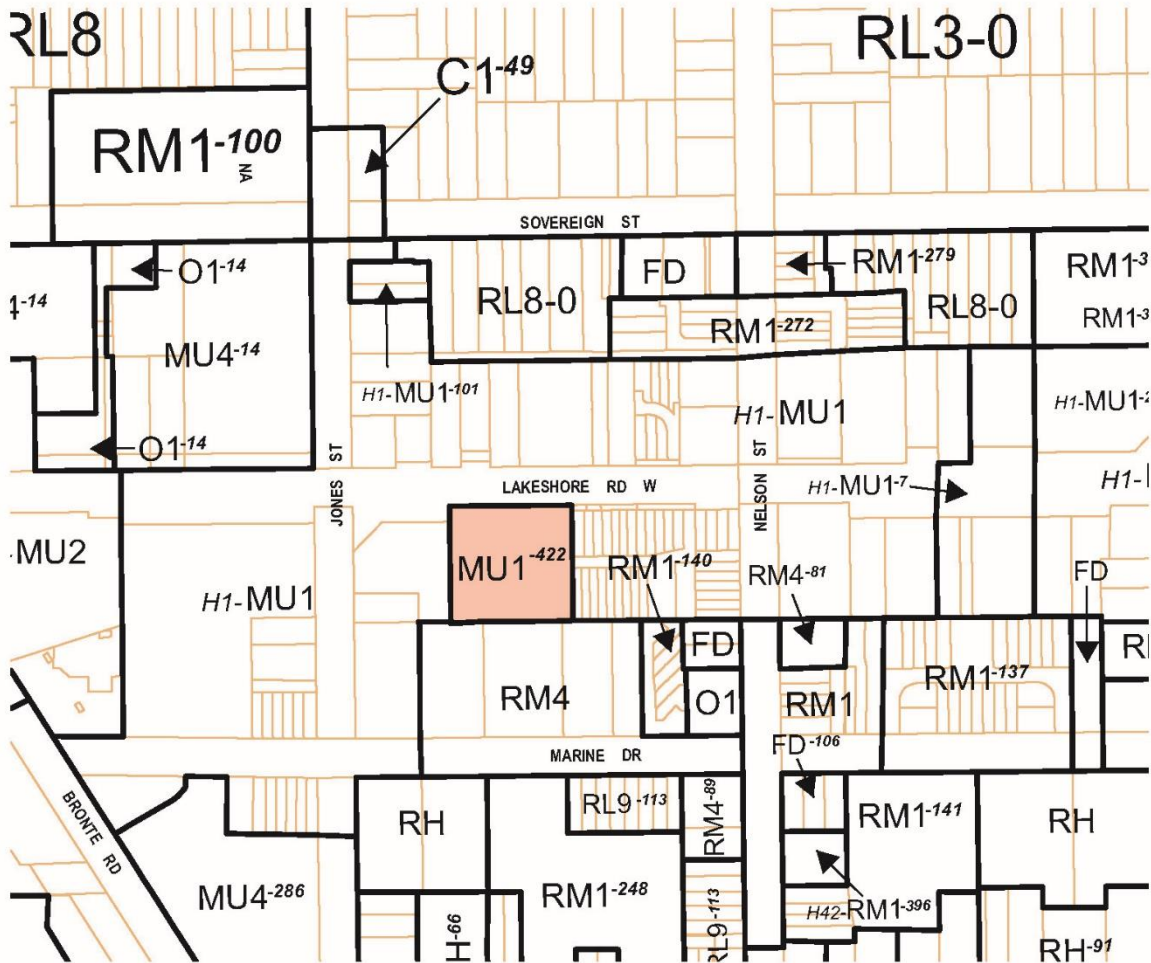
APPENDIX 1

Schedule Changes to the Livable Oakville Plan




Appendix "A": Mapping

SCHEDULE "A"
To By-law 2023-071



AMENDMENT TO BY-LAW 2014-014

 Rezoned from Main Street 1 (MU1) to Main Street 1 (MU1 sp: 422)

EXCERPT FROM MAP
19 (2A)



SCALE: 1:3,000

Appendix "A": Mapping