







Timber Barns in Oakville


Barns Protected on the Oakville Heritage Register


#	Address	Heritage Status	Comments	Vacant or Occupied	Photo
1	191 Burnhamthorpe Road East	Notice of Intention to Designate Issued, Minutes of Settlement (MOS) in place, Heritage Easement Agreement forthcoming	<p>Planning application for development of property in progress.</p> <p>Barn to be relocated in nearby Town-owned park through MOS.</p> <p>Identified as potential CHL in Phase One: Inventory, further research determined property was not a CHL.</p>	Vacant	



#	Address	Heritage Status	Comments	Vacant or Occupied	Photo
2	1086 Burnhamthorpe Road East	Designated under Part IV of the OHA as a CHL	<p>Barn is identified as part of the Joshua Creek Heritage Arts Centre CHL. Currently in CHL Phase Three: Protection</p> <p>Heritage grant (2021) available for roof restoration.</p>	Occupied	
3	1141 Burnhamthorpe Road East	Listed under s.27 on Oakville Heritage Register	<p>Identified as potential CHL in Phase One: Inventory.</p> <p>No development proposed for the site at this time.</p>	Unknown	


#	Address	Heritage Status	Comments	Vacant or Occupied	Photo
4	1265 Burnhamthorpe Road East	Listed under s.27 on Oakville Heritage Register	<p>Identified as potential CHL in Phase One: Inventory.</p> <p>No development proposed for the site.</p>	Unknown	
5	2381 Burnhamthorpe Road West	Listed under s.27 on Oakville Heritage Register	<p>Identified as potential CHL in Phase One: Inventory.</p> <p>No development proposed for the site.</p> <p>Located in Parkway Belt – additional restrictions make development challenging.</p>	Occupied	

#	Address	Heritage Status	Comments	Vacant or Occupied	Photo
6	3164 Burnhamthorpe Road West	Listed under s.27 on Oakville Heritage Register	<p>No development proposed for the site.</p> <p>Located in Parkway Belt – additional restrictions make development challenging.</p>	Unknown	



#	Address	Heritage Status	Comments	Vacant or Occupied	Photo
7	1297 Dundas Street East	Listed under s.27 on Oakville Heritage Register	<p>Development application in progress.</p> <p>Heritage Planning staff are working with developer and Parks and Open Space to retain barn or portion of barn in new park and designated under Part IV of the OHA.</p> <p>Identified as potential CHL in Phase One: Inventory, further research determined property was not a CHL.</p>	Unknown	



#	Address	Heritage Status	Comments	Vacant or Occupied	Photo
8	3269-3271 Dundas Street West	Listed under s.27 on Oakville Heritage Register	<p>Development application in progress.</p> <p>Working with developer to designate property as a CHL, including barn. Property recognized prior to CHL Strategy.</p> <p>Barn is intended to be donated to Town in the future.</p>	Unknown	


#	Address	Heritage Status	Comments	Vacant or Occupied	Photo
9	4278 Fourth Line	Listed under s.27 on Oakville Heritage Register	<p>No development proposed for the site.</p> <p>Located in Parkway Belt – additional restrictions make development challenging.</p>	Unknown	
10	1556 Lower Base Line	Listed under s.27 on Oakville Heritage Register	<p>No development proposed for the site.</p> <p>Located in Parkway Belt – additional restrictions make development challenging.</p>	Unknown	

#	Address	Heritage Status	Comments	Vacant or Occupied	Photo
11	148 Morrison Road	Listed under s.27 on Oakville Heritage Register	<p>Owned by the Town and operated as a public park</p> <p>Identified as potential CHL in Phase One: Inventory.</p>	Occupied	

Barns Removed from Oakville Heritage Register

Address	Comments	Photo
<p>1326 Bronte Road</p>	<p>HIA completed for property. Barn is recent construction and not considered historic.</p>	
<p>1470 Bronte Road</p>	<p>House and barn destroyed by fire in 2015.</p> <p>Only a portion of the barn had been considered historic due to modern additions.</p> <p>Owned by province, designation by municipality not an option.</p>	

Address	Comments	Photo
<p>1288 Dundas Street West</p>	<p>Barn destroyed by fire in 2015.</p> <p>History of barn/property to be commemorated through current development application for property.</p>	
<p>4022 Fourth Line</p>	<p>Barn removed from Heritage Register in 2020 due to poor condition.</p>	

Address	Comments	Photo
4243 Sixth Line	Barn destroyed by fire in 2020, removed from list of heritage attributes on property in 2021.	
3451 Tremaine Road	Property evaluated as CHL in 2017. Barn not considered historic due to poor condition and unsympathetic changes.	